Design Manual for Roads and Bridges

Road Layout
Design

CD 122
Geometric design of grade separated junctions

(formerly TD 22/06, TD 39/94, TD 40/94)

Revision 1

Summary
This document provides requirements for the geometric design of grade separated junctions.

Application by Overseeing Organisations
Any specific requirements for Overseeing Organisations alternative or supplementary to those given in this document are given in National Application Annexes to this document.

Feedback and Enquiries
Users of this document are encouraged to raise any enquiries and/or provide feedback on the content and usage of this document to the dedicated Highways England team. The email address for all enquiries and feedback is: Standards_Enquiries@highwaysengland.co.uk

This is a controlled document.

SUPERSEDED

Downloaded from https://www.standardsforhighways.co.uk on 25-Nov-2026, CD 122 Revision 1, published: Jan-2020

Contents

Release notes 3

Foreword 4
Publishing information . . . 4
Contractual and legal considerations . . . 4

Introduction 5
Background . . . 5
Assumptions made in the preparation of this document . . . 5

Abbreviations 6

Terms and definitions 7

1. Scope 10
Aspects covered . . . 10
Implementation . . . 10
Use of GG 101 . . . 10

2. Selection of grade separated junction form 11
Full grade separated junctions . . . 11
Compact grade separated junctions . . . 11

3. Full grade separated: merges and diverges 12
General . . . 12
Datum points . . . 13
Ghost island width . . . 14
Merges and diverges traffic flows . . . 14
Merge . . . 15
Merge layout . . . 15
Merge visibility . . . 22
Diverge . . . 22
Diverge layout . . . 22
Diverge visibility . . . 28
Successive diverges and merges . . . 32
Forks . . . 34

4. Full grade separated: weaving and spacing 36
General . . . 36
Weaving section length . . . 36
Measurement of weaving sections . . . 36
Minimum length of weaving sections . . . 40
Weaving section lanes calculation . . . 42

5. Connector roads 45
Full grade separated connector road geometry . . . 45
Design speed, horizontal and vertical geometry and superelevation . . . 45
Stopping sight distance/visibility . . . 48
Cross-sections . . . 48
Compact connector road geometry . . . 49
Design speed, horizontal and vertical geometry and superelevation . . . 49
Stopping sight distance/visibility . . . 50
Cross-section and widening . . . 51

6. Normative references 54

SUPERSEDED

Downloaded from https://www.standardsforhighways.co.uk on 25-Nov-2026, CD 122 Revision 1, published: Jan-2020

7. Informative references **55**

Appendix A. Examples of full grade separated junction layouts **56**
A1 Diamond . . . 56
A2 Half-cloverleaf . . . 57
A3 Dumbbell roundabout . . . 58
A4 Two bridge roundabout . . . 59
A5 Interchanges . . . 60
A5.1 4 way, 3 level interchange . . . 60
A5.2 4 way, 2 level 'cyclic' interchange . . . 61
A5.3 4 way, 4 level interchange . . . 62
A5.4 4 way, 2 level interchange . . . 63
A5.5 3 way interchanges . . . 64

SUPERSEDED

Downloaded from https://www.standardsforhighways.co.uk on 25-Nov-2026, CD 122 Revision 1, published: Jan-2020

Release notes

Version	Date	Details of amendments
1	Jan 2020	Revision 1 (January 2020) Revision to update references only. Revision 0 (August 2019) CD 122 replaces TD 22/06 and TD 39/94. CD 122 and CD 123 together replace TD 40/94. The relevant content of these documents have been re-written to comply with the new Highways England drafting rules.

SUPERSEDED

Downloaded from https://www.standardsforhighways.co.uk on 25-Nov-2026, CD 122 Revision 1, published: Jan-2020

Foreword

Publishing information

This document is published by Highways England.

This document supersedes TD 22/06 and TD 39/94. In combination with CD 123 [Ref 2.N], this document supersedes TD 40/94, which is withdrawn.

Contractual and legal considerations

This document forms part of the works specification. It does not purport to include all the necessary provisions of a contract. Users are responsible for applying all appropriate documents applicable to their contract.

SUPERSEDED

Downloaded from https://www.standardsforhighways.co.uk on 25-Nov-2026, CD 122 Revision 1, published: Jan-2020

Introduction

Background

This document provides requirements and advice on the geometrical design of grade separated junctions. It merges and rationalises the content of TD 22/06 and TD 39/94 and incorporates the connector road elements of compact grade separated junctions, which were previously covered by TD 40/94.

With the incorporation of the requirements and advice of TD 39/94, this document covers the geometrical design of grade separated junctions with up to three lanes joining or leaving the mainline.

Notable changes from the previous documents listed above include:

1) merge layout referencing has been updated to better reflect the progression in capacity provision through the types e.g. Layout D in TD 22/06 is now Layout A Option 2 in this document. The associated flow diagram references have therefore been updated to reflect this;
2) 3 lane merge and diverge layouts from TD 39/94 have been reviewed and amended to ensure that only those layouts that reflect the safe design ethos of the more contemporary TD 22/06 are included;
3) merge and diverge datum points that were originally included only in Interim Advice Note 149/17 for existing motorways have been included; and
4) simplification of the curve widening requirements and advice relating to compact connector roads.

Assumptions made in the preparation of this document

The assumptions made in GG 101 [Ref 4.N] apply to this document.

SUPERSEDED

Downloaded from https://www.standardsforhighways.co.uk on 25-Nov-2026, CD 122 Revision 1, published: Jan-2020

Abbreviations

Abbreviations

Abbreviation	Definition
AADT	Annual average daily traffic
HGV	Heavy Goods Vehicle
kph	Kilometres per hour
SSD	Stopping sight distance
vph	Vehicles per hour

SUPERSEDED

Downloaded from https://www.standardsforhighways.co.uk on 25-Nov-2026, CD 122 Revision 1, published: Jan-2020

Terms and definitions

Terms

Term	Definition
Auxiliary lane	An additional lane parallel to the mainline carriageway to provide increased merge or diverge opportunity or additional space for weaving traffic.
Compact connector road	A two way connector road between a major and minor road designed as part of a compact grade separated junction.
Compact grade separated junction	A grade separated junction designed with a two way unsegregated link road between the major and minor road. The connector road joins the major road via a priority junction designed to CD 123 [Ref 2.N].
Connector road	A collective term for interchange links, link roads, slip roads and loops designed as part of a full grade separated junction.
Datum points	Defined points at merges and diverges used for the purposes of locating features such as signs and signals and measuring weaving lengths.
Direct access	A connection to an all-purpose trunk road that provides access to a single field or dwelling only, which does not provide a through route.
Downstream	That part of the carriageway(s) where the traffic is flowing away from the section in question.
Fork	An at-grade junction of two roads, usually within an interchange, which diverge from the approach road at similar angles. NOTE: Usually both diverging roads have equal status.
Full grade separated junction	A grade separated junction designed with free flowing merges and/or diverges in accordance with this document.
Ghost island	An area of the carriageway marked to separate lanes of traffic travelling in the same direction on merge and diverge layouts. NOTE 1: The purpose of the ghost island at a merge is to separate the points of entry of two slip road traffic lanes. NOTE 2: The purpose of the ghost island at a diverge it is to separate the points of exit to a slip road.
Grade separated junction	A grade separated junction has at least two carriageway links at different levels, and usually involves the provision of a structure to accommodate carriageways crossing.
Interchange	A grade separated junction that provides free flow from one mainline to another.
Interchange link	A connector road carrying free flowing traffic within an interchange between one level and/or direction and another.
Intra-junction	The section of mainline within a junction, between a diverge and merge.
Lane drop	A layout where a lane(s) of the upstream carriageway becomes a lane(s) of the diverging connector road.

SUPERSEDED

Downloaded from https://www.standardsforhighways.co.uk on 25-Nov-2026, CD 122 Revision 1, published: Jan-2020

Terms (continued)

Term	Definition
Lane gain	A layout where a lane(s) of the merging connector road becomes a lane(s) of the mainline carriageway.
Link road	In the context of junctions, a link road is one way connector road adjacent to but separate from the mainline carriageway carrying traffic in the same direction. It is used to connect the mainline carriageway to the local highway network where successive direct connections cannot be provided to an adequate standard because the junction spacing is too close.
Loop	A connector road, one or two way, which is made up of the elements of the loops shown in Figure 5.10N and which passes through an angle in the range of approximately 180 to 270 degrees. NOTE: The loop is considered to extend to the end of the near straight length of road contiguous with the back of the diverge or merge nose.
Mainline	The major route within a junction which typically is a higher road classification and/or carries greater traffic volumes.
Near straight	A length of connector road with a radius no less than the desirable minimum radius with superelevation of 5% as detailed in CD 109 [Ref 3.N] for the mainline design speed.
Nose	A paved area, approximately triangular in shape, between a connector road and the mainline at a merge or diverge, suitably marked to discourage drivers from crossing it.
Nose ratio	Nose ratio is the ratio of the back of nose width and the nose length.
Parallel merge/diverge	A merge or diverge layout where an auxiliary lane is provided alongside the mainline carriageway.
Priority junctions	A junction controlled by a 'Give Way' or 'Stop' arrangement. NOTE 1: Stop arrangements are only used where there is severe visibility restrictions. NOTE 2: Direct accesses can operate in a similar manner but are not classed as priority junctions.
Rural road	An all-purpose road or motorway that is generally not subjected to a local speed limit.
Slip road	A connector road between a mainline carriageway and another road NOTE: At the end of a slip road, traffic usually encounters a priority junction, a roundabout or traffic signals.
Stopping sight distance	As defined in CD 109 [Ref 3.N].
Taper merge/diverge	A merge or diverge layout where merging or diverging traffic joins or leaves the mainline carriageway through an area forming a funnel to or flare from the mainline carriageway.

SUPERSEDED

Downloaded from https://www.standardsforhighways.co.uk on 25-Nov-2026, CD 122 Revision 1, published: Jan-2020

Terms (continued)

Term	Definition
Transition curves	Transition curves have a changing radius to provide a smooth transition between two different radius curves, or a curve and a straight.
Upstream	That part of the carriageway(s) where traffic is flowing towards the section in question.
Urban road - motorway	A motorway with a speed limit of 60 mph or less within a built up area.
Urban road - all purpose roads	An all-purpose road within a built up area, either a single carriageway with a speed limit of 40 mph or less or a dual carriageway with a speed limit of 60 mph or less.
Weaving section	The length of the carriageway between a successive merge or lane gain and diverge or lane drop, where vehicles leaving the mainline at the diverge or lane drop have to cross the paths of vehicles that have joined the mainline at the merge or lane gain.
Weaving section lanes calculation	The weaving section lanes calculations determine the requirements for overall carriageway width based on the traffic flows and the length of the weaving section.

SUPERSEDED

Downloaded from https://www.standardsforhighways.co.uk on 25-Nov-2026, CD 122 Revision 1, published: Jan-2020

1. Scope

Aspects covered

1.1 This document shall be used for the geometric design of grade separated junctions, including merges, diverges, forks and connector roads.

NOTE 1 *This document is applicable to both new and improved junctions.*

NOTE 2 *This document does not cover the general provision of walking, cycling and horse riding facilities at grade separated junctions. Requirements and advice relating to this are provided in CD 143 [Ref 2.I] and CD 195 [Ref 1.I].*

1.2 This document shall be used for the geometric design of the compact connector road element of a compact grade separated junction.

NOTE *Requirements and advice for the geometric design of the priority junction element of a compact grade separated junction are provided in CD 123 [Ref 2.N].*

1.3 The relaxations prescribed by CD 109 [Ref 3.N] shall not be applied to this document.

NOTE *CD 109 [Ref 3.N] provides the base geometric parameters for a number of elements covered by this document; however, the relaxations prescribed by CD 109 [Ref 3.N] do not apply.*

Implementation

1.4 This document shall be implemented forthwith on all schemes involving geometric design of grade separated junctions on the Overseeing Organisations' motorway and all-purpose trunk roads according to the implementation requirements of GG 101 [Ref 4.N].

Use of GG 101

1.5 The requirements contained in GG 101 [Ref 4.N] shall be followed in respect of activities covered by this document.

SUPERSEDED

Downloaded from https://www.standardsforhighways.co.uk on 25-Nov-2026, CD 122 Revision 1, published: Jan-2020

2. Selection of grade separated junction form

Full grade separated junctions

2.1 Full grade separated junctions shall only be used on dual carriageways and motorways.

NOTE 1 *Appendix A provides examples of typical full grade separated junction layouts.*

NOTE 2 *The transition between a dual carriageway and a single carriageway can be formed using a merge and diverge as illustrated in Figure 2.1N2.*

Figure 2.1N2 Dual carriageway to single carriageway transition



2.1.1 A merge forming part of a grade separated junction should not be located within 0.5 km of a transition from a dual carriageway to a single carriageway, measured from the end of the merge taper to the start of the lane reduction hatching.

2.1.2 Where transitions between dual carriageway and single carriageways are at grade separated junctions, the central reserve should be present at the merge / diverge.

2.1.3 Interchanges may be provided at the intersection of motorways and/or dual carriageways to provide one or more free flow links to accommodate traffic flows that would normally exceed the capacity of priority junctions, roundabouts and signal controlled junctions.

NOTE *Appendix A provides examples of typical interchange layouts.*

Compact grade separated junctions

2.2 Compact grade separated junctions shall not be used on motorways.

2.2.1 Compact grade separated junctions should not be used on dual and single carriageway roads when mainline flows are above 30,000 AADT.

2.3 On single carriageways, compact grade separated junctions shall only be used where the junction layout includes a section of physical central reserve on the mainline to prevent right turn movements.

NOTE *Compact grade separated junctions consist of left-in left-out priority junction(s), between the mainline and connector road, designed in accordance with CD 123 [Ref 2.N], and connector roads designed in accordance with this document.*

SUPERSEDED

Downloaded from https://www.standardsforhighways.co.uk on 25-Nov-2026, CD 122 Revision 1, published: Jan-2020

3. Full grade separated: merges and diverges

General

3.1 Offside merges and diverges shall not be provided at full grade separated junctions.

NOTE *Offside diverges do not include forks.*

3.1.1 At a diverge, or as part of an interchange, the principal signed or through route should continue ahead as the secondary route diverges on the left.

3.2 Reduction in the number of lanes (excluding climbing lanes) shall not take place on the intra-junction link.

3.3 At lane drop/lane gain junctions with 3 lanes upstream of the diverge and 3 lanes downstream of the merge, the intra-junction carriageway shall be the width of 3 lanes (plus hard shoulder if a motorway), with the nearside pavement adjacent to the 2 running lanes hatched out to leave a normal width of hard strip (or hard shoulder if a motorway) as shown in Figure 3.3.

SUPERSEDED

Downloaded from https://www.standardsforhighways.co.uk on 25-Nov-2026, CD 122 Revision 1, published: Jan-2020

Figure 3.3 Lane drop to two lanes and subsequent lane gain showing hatched pavement for maintenance and traffic management



NOTE *Maintaining a 3 lane width intra-junction provides the necessary space for maintenance and traffic management purposes.*

3.4 At lane drop/lane gain junctions with 3 lanes upstream of the diverge and 3 lanes downstream of the merge, the diverge and merge areas shall allow for the future conversion of the junction from a lane drop/lane gain to a taper diverge and merge with 3 lanes intra-junction.

SUPERSEDED

Downloaded from https://www.standardsforhighways.co.uk on 25-Nov-2026, CD 122 Revision 1, published: Jan-2020

Datum points

3.5 Merge datum points for the purposes of locating signs, signals and measuring weaving lengths shall be as defined in Table 3.5 and illustrated on Figures 3.14a to 3.14l.

Table 3.5 Merge datum points

Merge layout	Entry datum
A Options 1 & 2, B, C, and E Option 2	End of downstream taper
D	Tip of nose
E Option 1, F, G Option 1 & 2, and H	Downstream tip of ghost island tail

3.6 Diverge datum points for the purposes of locating signs, signals and measuring weaving lengths shall be as defined in Table 3.6 and illustrated on Figures 3.30a to 3.30g.

Table 3.6 Diverge datum points

Diverge layout	Exit datum
A Options 1 & 2, B Options 1 & 2, C and D Option 2	Start of upstream taper
D Layout 1 and F	200m upstream of tip of ghost island head
E	200m upstream of tip of nose

Ghost island width

3.7 The minimum width of a ghost island shall be 1.2 metres at a distance of 50 metres from the tip of the ghost island head or tail.

NOTE 1 *Ghost islands less than 1.2 metres in width cannot be marked with a chevron, and therefore 50 metres keeps the unmarked section to a minimum.*

NOTE 2 *Ghost island layouts can require significant length and this needs to be reflected in land requirements.*

Merges and diverges traffic flows

3.8 The mainline maximum vehicles per hour (vph) per lane shall be taken as:

1) 1,800 for motorways;
2) 1,600 for all-purpose roads.

NOTE *The flows for maximum vph per lane do not represent the maximum hourly throughputs that are possible, but greater flows often results in decreasing levels of service and safety.*

3.9 Where there is an uphill gradient and a presence of HGVs the hourly design flows for the mainline and merges shall be adjusted in accordance with Table 3.9a and 3.9b.

Table 3.9a Adjustment factors for uphill gradients and for the presence of large goods vehicles on the mainline

% HGVs on mainline	Mainline gradient	
	<2%	≥2%
5	none	1.10
10	none	1.15
15	none	1.20
20	1.05	1.25

SUPERSEDED

Downloaded from https://www.standardsforhighways.co.uk on 25-Nov-2026, CD 122 Revision 1, published: Jan-2020

Table 3.9b Adjustment factors for uphill gradients and for the presence of large goods vehicles on merge connector roads

% HGVs on merge connector	Merge connector gradient		
	<2%	2% to 4%	>4%
5	-	1.15	1.30
10	-	1.20	1.35
15	1.05	1.25	1.40
20	1.10	1.30	1.45

NOTE *Adjustments are not made to diverge flows.*

3.10 The mainline gradient used to calculate the adjusted hourly design flows shall be the average gradient over a distance 0.5 km either side of the merge or diverge nose tip.

3.11 The merge connector road gradient used to calculate the adjusted hourly design flows shall be the average of the 0.5 km section before the nose tip.

Merge

Merge layout

3.12 For up to 2 lane merges onto the main carriageway, the adjusted hourly design flows for the worst case peak flow (see Section 3, sub-section "Merge and diverge traffic flows") shall be inserted into Figure 3.12a for all-purpose roads and Figure 3.12b motorways to determine the minimum merge layout to be provided.

SUPERSEDED

Downloaded from https://www.standardsforhighways.co.uk on 25-Nov-2026, CD 122 Revision 1, published: Jan-2020

Figure 3.12a All-purpose road merging diagram



SUPERSEDED

Downloaded from https://www.standardsforhighways.co.uk on 25-Nov-2026, CD 122 Revision 1, published: Jan-2020

Figure 3.12b Motorway merging diagram

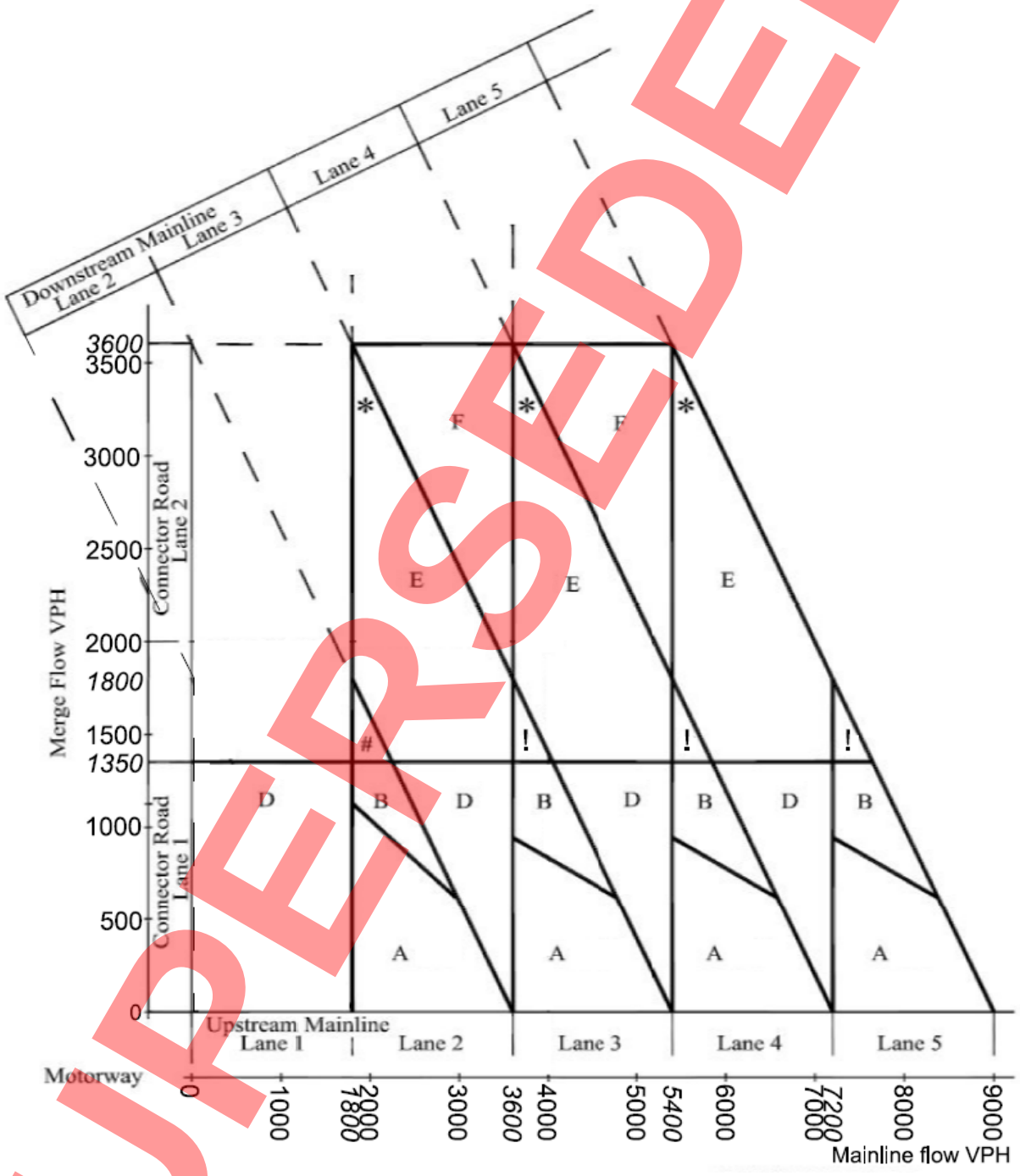

NOTE 1 *As an example of how to use Figures 3.12a and 3.12b, if the merge flow is 2000vph and the upstream mainline flow is 4000vph, this would give a Type E layout with 3 lanes upstream and 4 lanes downstream.*

NOTE 2 *On Figures 3.12a and 3.12b, the # symbol indicates areas of uncertainty and the choice depends on the upstream and downstream provision and the ability for the mainline to accept the flows from the merge.*

NOTE 3 *On Figures 3.12a and 3.12b, the ! symbol indicates that the minimum layout to be provided is:*

1) Layout C for rural roads;

2) Layout A Option 2 for urban roads.

SUPERSEDED

Downloaded from https://www.standardsforhighways.co.uk on 25-Nov-2026, CD 122 Revision 1, published: Jan-2020

3.12.1 Where the flows are in the region indicated by the * symbol in Figure 3.12b and Layout E option 2 is to be used, an extended auxiliary lane should be provided instead of a taper merge.

3.12.2 A merge layout that offers a higher level of capacity than the worst case peak flow may be provided, e.g Layout C instead of Layout A.

NOTE *A merge layout that offers less capacity than the worst case peak flow cannot be used e.g. a Layout C instead of Layout F.*

3.13 For 3 lane merges onto the main carriageway, Layout G or H (see Figures 3.14i to 3.14k) shall be used based on the number of downstream lanes to be provided.

3.14 Merge layouts shall be as shown in Figures 3.14a to 3.14k below.

Figure 3.14a Layout A option 1 - taper merge

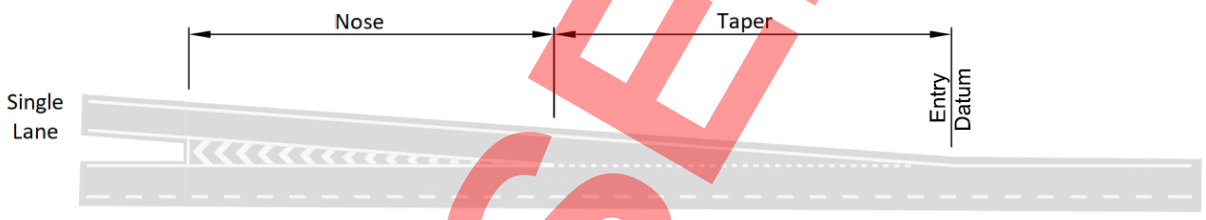

Figure 3.14b Layout A option 2 - 2 lane taper merge

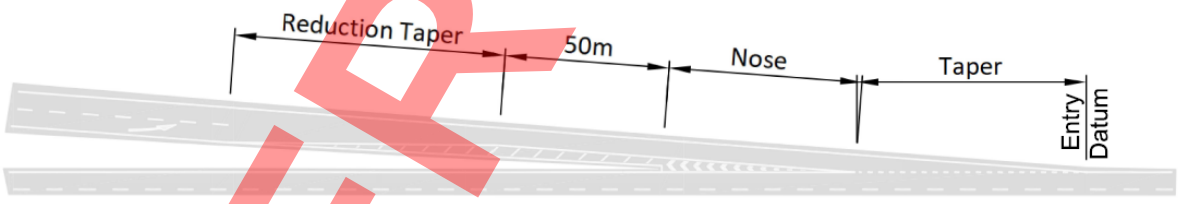

Figure 3.14c Layout B - parallel merge

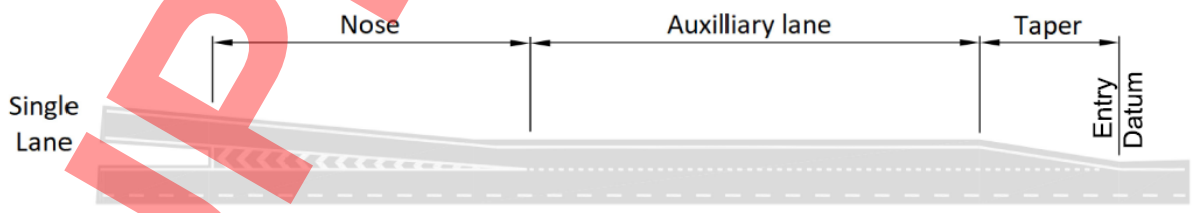

Figure 3.14d Layout C - ghost island merge

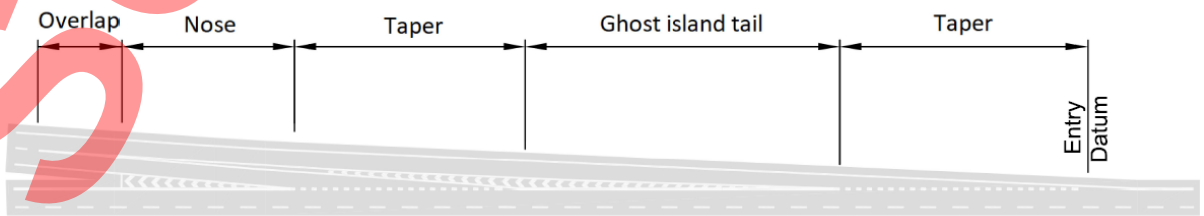

SUPERSEDED

Downloaded from https://www.standardsforhighways.co.uk on 25-Nov-2026, CD 122 Revision 1, published: Jan-2020

Figure 3.14e Layout D - lane gain

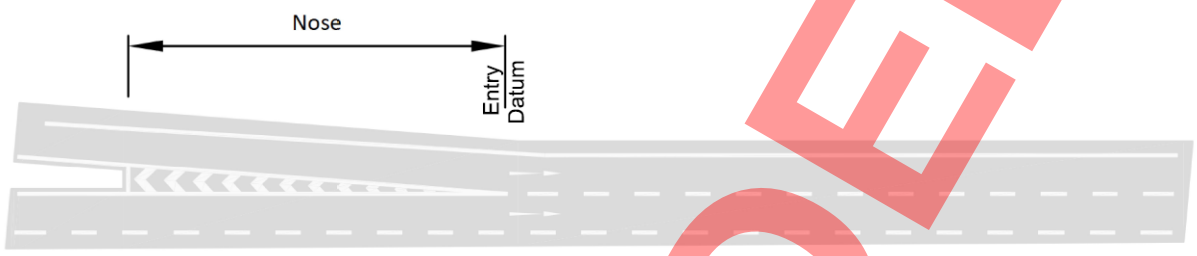

Figure 3.14f Layout E Option 1 - lane gain with ghost island offside merge

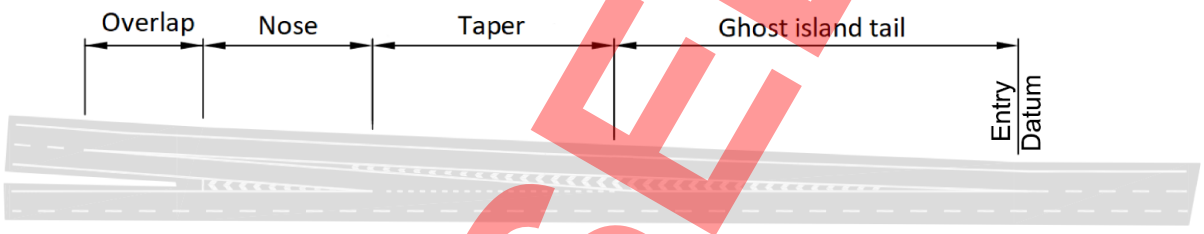

Figure 3.14g Layout E Option 2 - lane gain with ghost island nearside merge

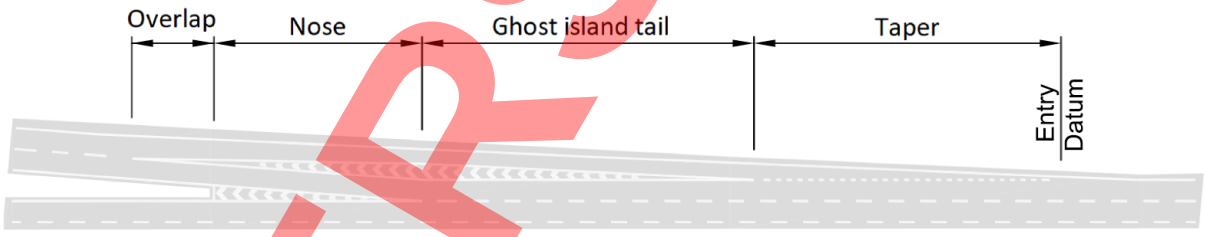

Figure 3.14h Layout F - 2 lane gain with ghost island

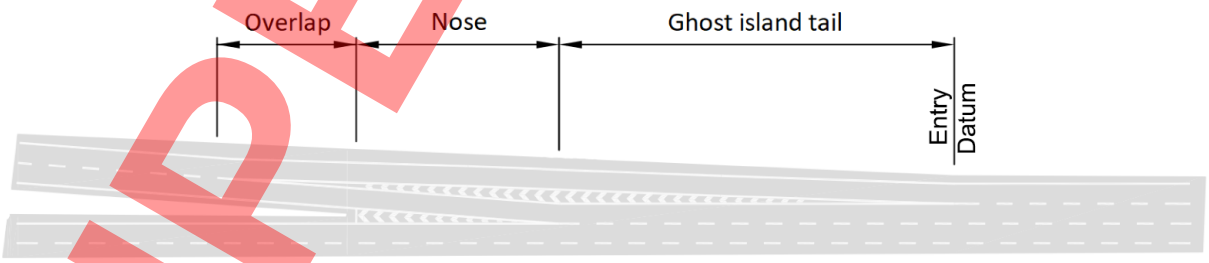

SUPERSEDED

Downloaded from https://www.standardsforhighways.co.uk on 25-Nov-2026, CD 122 Revision 1, published: Jan-2020

Figure 3.14i Layout G Option 1 - mainline lane gain and double ghost island merge

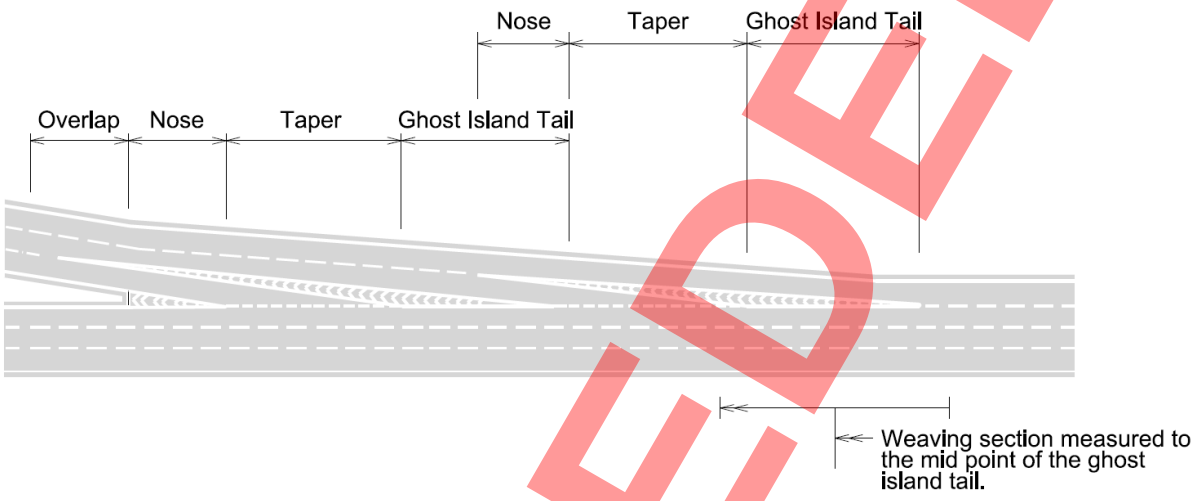

Figure 3.14j Layout G Option 2 - mainline lane gain and single ghost island merge

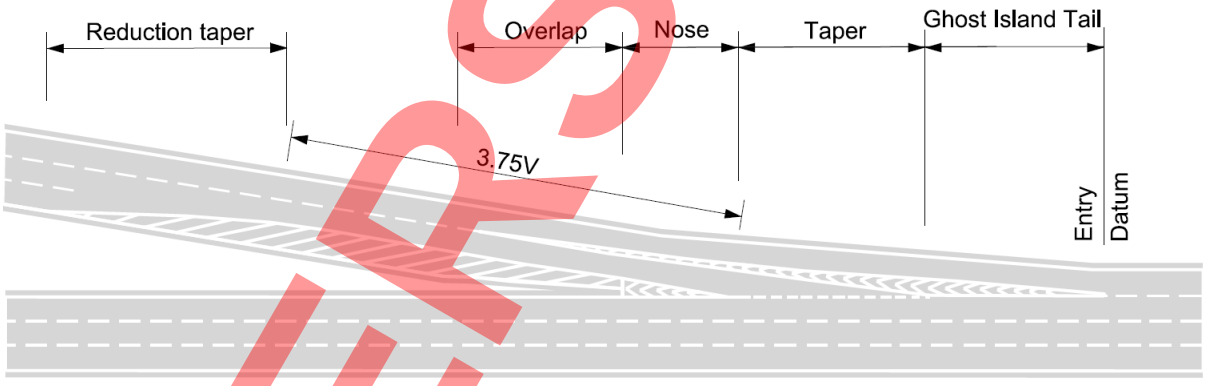

Figure 3.14k Layout H - mainline 2 lane gain and ghost island merge

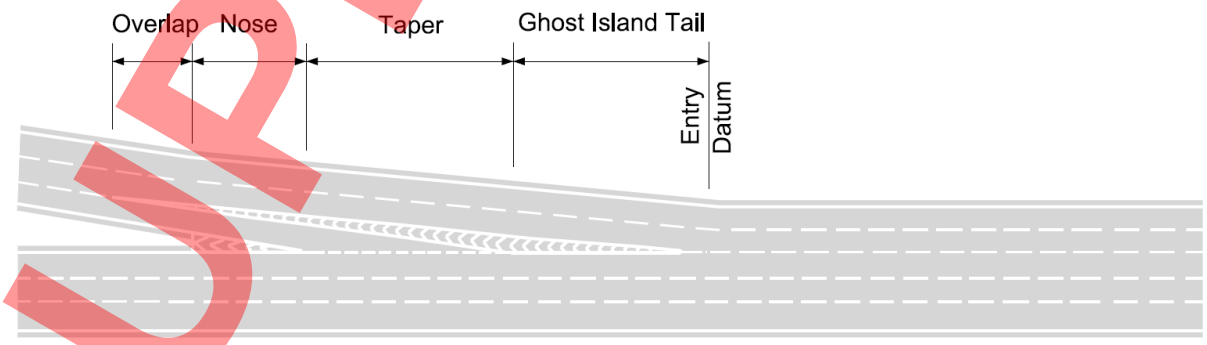

3.14.1 Layout C should only be used where there are 3 lanes or more on the mainline.

3.14.2 Layout E option 2 should only be used where physical constraints on existing roads prevent Layout E option 1 from being feasible.

NOTE Layout E option 1 has a larger footprint than Layout E option 2; however it requires potentially slower moving vehicles such as HGVs to merge into a lane carrying potentially faster moving traffic.

3.14.3 Layout G option 2 should only be used where the merging flow is less than 3 lanes capacity but there is

SUPERSEDED

Downloaded from https://www.standardsforhighways.co.uk on 25-Nov-2026, CD 122 Revision 1, published: Jan-2020

a need to maintain continuity with the number of upstream lanes (on the slip road).

3.15 Parallel merges (Layout B) shall be used instead of taper merges (Layout A) if one or more of the following apply:

1) the mainline horizontal radius is less than desirable minimum in a left hand curve direction;
2) the mainline is on an uphill or downhill gradient of 3% or steeper for longer than 1.5 km prior to the start of the taper;
3) the connector road entering a merge is on an uphill gradient of 3% or steeper for longer than 400 metres before the back of nose.

3.16 Ghost island merge layouts shall not be used on urban roads.

3.16.1 For new slip roads on urban roads where a Layout A merge is required, Layout A option 2 may be provided.

3.17 For new slip roads on rural roads where a Layout A merge is to be provided, Layout A option 1 shall be used.

3.18 Where a single lane Layout A option 1 or Layout B merge is to be provided from an existing 2 lane slip road, the slip road shall be reduced to a single lane prior to the nose in accordance with Layout A option 2.

3.19 The reduction taper in Layout A option 2 and Layout G option 2 shall be in accordance with Table 7-4 of TSM Chapter 5 [Ref 5.N].

NOTE *For Layout G option 2, the lane reduction followed by the merge are successive merges and therefore the 3.75v spacing requirements apply (see Section 3, "Successive diverges and merges").*

3.20 An overlap of 50 metres shall be provided on Layouts C, E, F, G option 1 and 2 and H.

3.21 The geometric design parameters for a merge layout shall be in accordance with Table 3.21.

Table 3.21 Merge layouts geometric parameters

Road class	Length of entry taper (metres)	Nose ratio (metres)	Nose length (metres)	Minimum auxiliary lane length (metres)	Length of auxiliary lane taper (metres)	Length of ghost island tail (metres)
Rural motorway						
Mainline	205	1:40	115	230	75	180
Within in-terchange	130	1:25	75	160	55	150
Rural all-purpose design speed						
120kph	150	1:30	85	190	55	150
100A kph or less	130	1:25	75	160	55	150
Urban road speed limit						
60 mph	95	1:15	50	125	40	n/a see Note
50 mph or less	75	1:12	40	100	40	n/a see Note

NOTE *Lengths are measured along the left edge of the carriageway and shown on Figure 3.21N.*

SUPERSEDED

Downloaded from https://www.standardsforhighways.co.uk on 25-Nov-2026, CD 122 Revision 1, published: Jan-2020

Figure 3.21N Geometrical parameters measurement

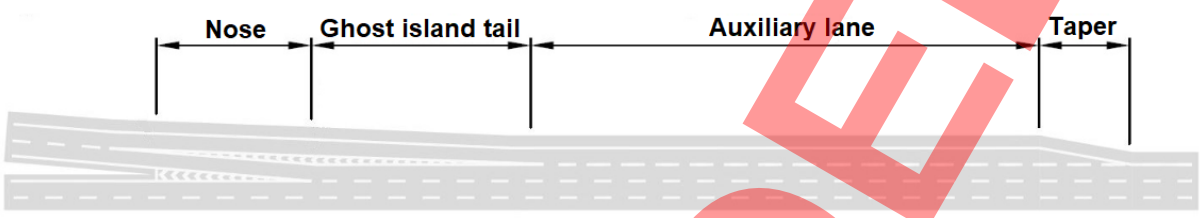

3.21.1 On rural motorway mainlines, auxiliary lane lengths should be extended to 370 metres or greater where merge and mainline traffic flows are both forecast to reach or exceed 85% of the maximum design capacities given in Figure 3.12b for more than 1,000 hours per year.

3.21.2 On uphill gradients in excess of 2% and where the proportion of HGVs is greater than 10%, the minimum auxiliary lane lengths given in Table 3.21 should be extended to allow merging traffic to match mainline traffic speed.

NOTE *An extended auxiliary lane on a gradient in excess of 2% where there is a higher proportion of HGVs can provide increased opportunity for merging vehicles to match their speed with mainline traffic.*

3.22 For extended auxiliary lanes, or auxiliary lanes on crests, at least one sign indicating that the number of traffic lanes reduces ahead shall be provided.

3.22.1 For extended auxiliary lanes, or auxiliary lanes on crests, more than one sign indicating that the number of traffic lanes reduces ahead should be provided suitable to the length of auxiliary to be provided.

NOTE *Signs indicating that the number of traffic lanes reduces ahead are useful to drivers merging on extended auxiliary lanes as they can mistake them for lane gains, and on crests because the end of the auxiliary lane might not be be obvious.*

Merge visibility

3.23 The connector road stopping sight distance (SSD) shall be provided along the length of the connector road up to the back of nose with the SSD being available at any point along this length.

3.24 The mainline SSD shall be provided from the back of nose.

3.25 Obstructions to visibility between the connector road and mainline shall not occur along the full length of the merge nose.

NOTE *Visibility across the merge nose is necessary to allow merging drivers to see vehicles on the mainline in advance of merging.*

Diverge

Diverge layout

3.26 For up to 2 lane diverges from the main carriageway, the adjusted hourly design flows for the worse case peak flow (see Section 3, sub-section "Merge and diverge traffic flows") shall be inserted into Figure 3.26a and Figure 3.26b to determine the minimum diverge layout to be provided.

SUPERSEDED

Downloaded from https://www.standardsforhighways.co.uk on 25-Nov-2026, CD 122 Revision 1, published: Jan-2020

Figure 3.26a All-purpose road diverging diagram



SUPERSEDED

Downloaded from https://www.standardsforhighways.co.uk on 25-Nov-2026, CD 122 Revision 1, published: Jan-2020

Figure 3.26b Motorway diverging diagram



NOTE *As an example of how to use Figures 3.24a and 3.24b, if the diverge flow is 2000vph and the downstream mainline flow is 4000vph, this would give a Type D layout with 3 lanes downstream and 4 lanes upstream.*

3.26.1 Where the flows are in the region indicated by the * symbol in Figures 3.25b and Layout D option 2 is to be used, an extended auxiliary lane should be provided instead of a taper diverge.

3.26.2 A diverge layout that offers a higher level of capacity than the worst case peak flow may be provided, e.g. Layout C instead of Layout A.

NOTE *A diverge layout that offers less capacity than the worst case peak flow cannot be used e.g. a Layout C instead of Layout E.*

3.27 For situations where 3 lanes on the diverge connector road are needed, Layout F shall be used.

SUPERSEDED

Downloaded from https://www.standardsforhighways.co.uk on 25-Nov-2026, CD 122 Revision 1, published: Jan-2020

3.28 A parallel diverge (Layout A option 2) shall be used instead of a taper diverge (Layout A option 1) if one or more of the following apply:

1) the mainline horizontal radius is less than the desirable minimum in a right hand curve direction;
2) the mainline is on an uphill or downhill gradient of 3% or steeper for longer than 1.5 km prior to the start of the taper.

3.29 Diverge Layouts B option 2 and D option 2 shall only be used when modifying an existing diverge.

NOTE *For the construction of new junctions and new slip roads at existing junctions, Layouts B option 2 and D option 2 are not used.*

3.30 Diverge layouts shall be as shown in Figures 3.30a to 3.30j.

Figure 3.30a Layout A option 1 - taper diverge

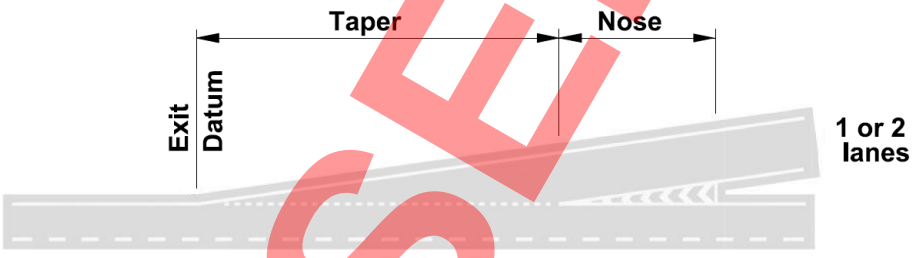

Figure 3.30b Layout A option 2 - Single lane auxillary diverge

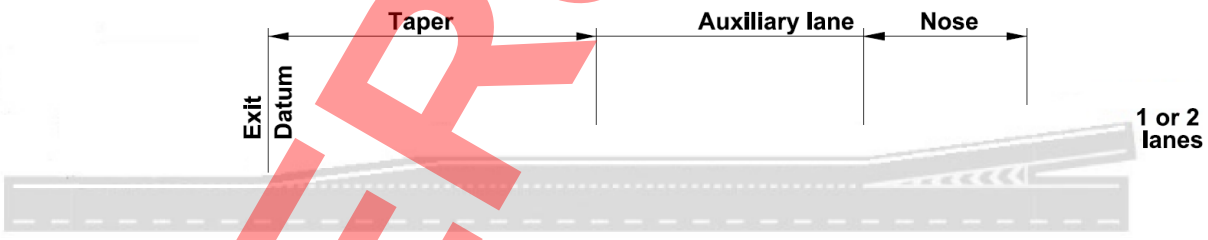

Figure 3.30c Layout B option 1 - ghost island diverge

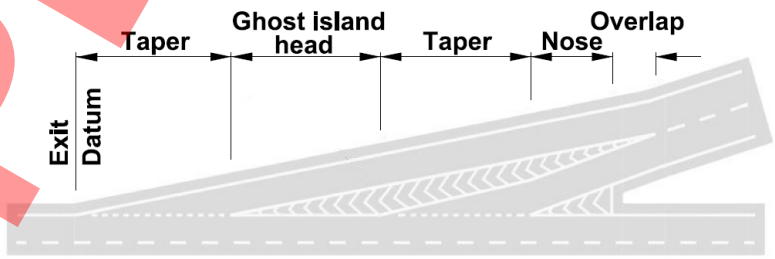

Figure 3.30d Layout B option 2 - Two lane auxillary diverge

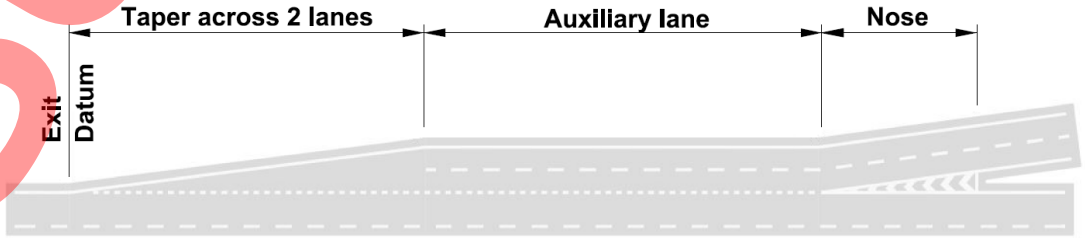

SUPERSEDED

Downloaded from https://www.standardsforhighways.co.uk on 25-Nov-2026, CD 122 Revision 1, published: Jan-2020

Figure 3.30e Layout C - lane drop

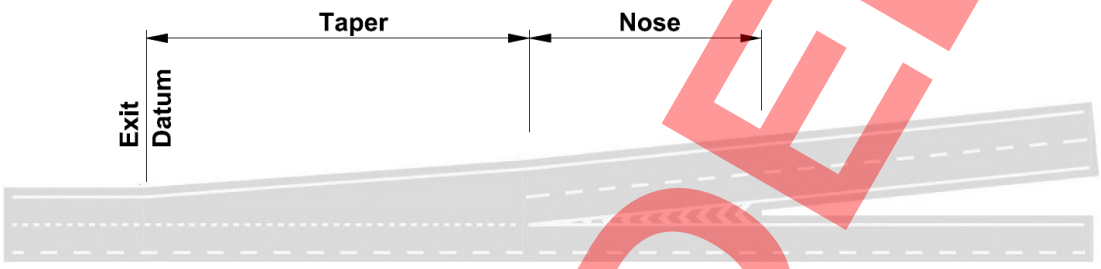

Figure 3.30f Layout D option 1 - ghost island lane drop

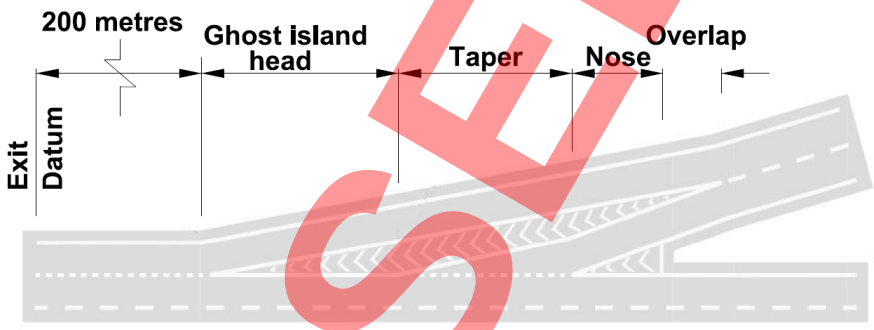

Figure 3.30g Layout D option 2 - auxilliary lane lane drop

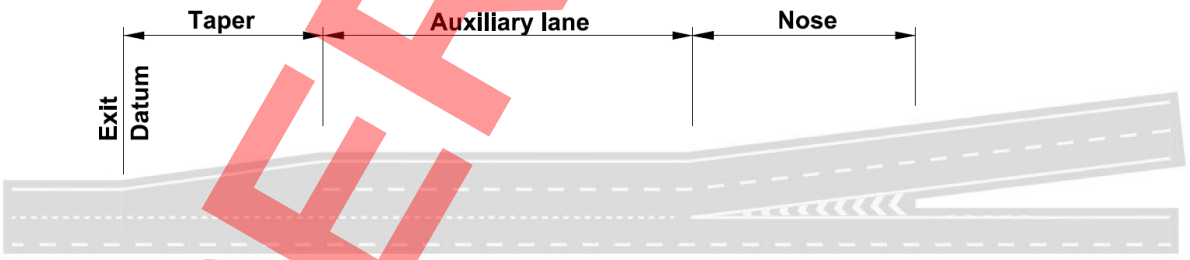

Figure 3.30h Layout E - 2 lane drop

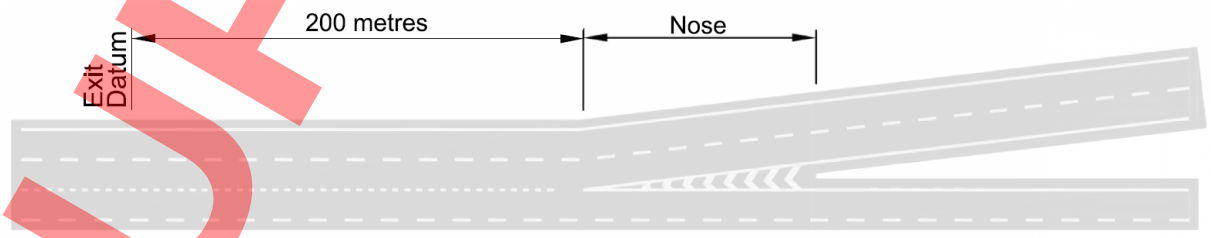

SUPERSEDED

Downloaded from https://www.standardsforhighways.co.uk on 25-Nov-2026, CD 122 Revision 1, published: Jan-2020

Figure 3.30i Layout F - mainline lane drop and ghost island diverge

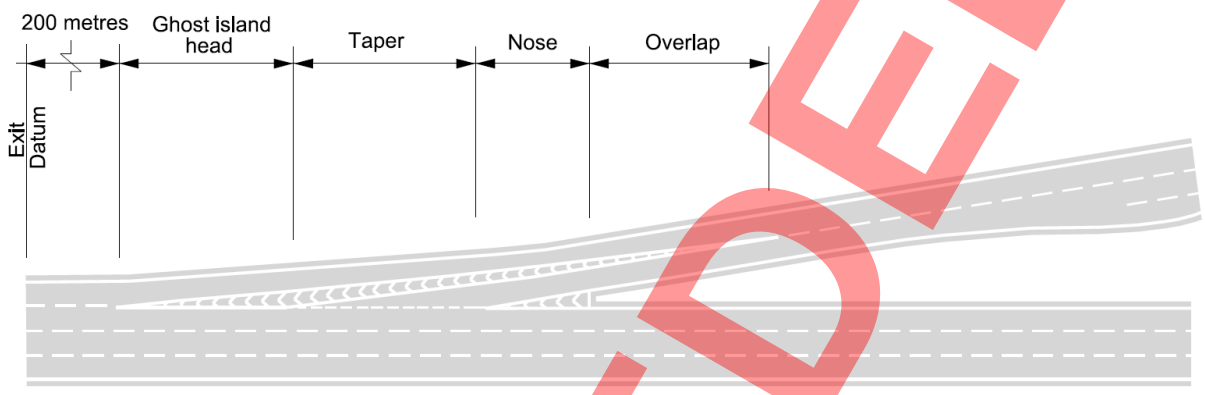

3.31 The geometric design parameters for a diverge shall be as shown in Table 3.31.

Table 3.31 Diverge layouts geometric parameters

Road class	Length of exit taper (metres)		Nose ratio	Nose length (metres)	Minimum auxiliary lane length (metres)	Length of auxiliary lane taper (metres)	Length of ghost island head (metres)
	1 lane	2 lane					
Rural motorway							
Mainline	170	185	1:15	80	200	75	180
Within Interchange	130	130	1:15	70	150	55	n/a
Rural all-purpose design speed							
120 kph	150	150	1:15	70	170	55	160
100 A kph or less	130	130	1:15	70	150	55	140
Urban road speed limit							
60 mph	95	110	1:15	50	125	40	100
50 mph or less	75	90	1:12	40	100	40	80

3.31.1 For diverges, the layout of the edge line should incorporate radii of approximately 1000m at the corners, as illustrated in Figure 3.31.1.

SUPERSEDED

Downloaded from https://www.standardsforhighways.co.uk on 25-Nov-2026, CD 122 Revision 1, published: Jan-2020

Figure 3.31.1 Example of a 1000m radius edge line corner at a diverge



3.32 Countdown markers indicating the distance in hundreds of yards shall be provided on the approaches to all diverges, except where the diverge includes a lane drop.

Diverge visibility

3.33 On diverges, mainline SSD shall be provided:

1) along the diverge and into the connector road up until the back of the nose, where the length of the connector road is greater than the mainline SSD, as illustrated in Figure 3.33a; or
2) to a 0.26 metre object height at the give way line or stop line from a distance equal to the mainline SSD, where the length of the connector road is equal to or less than the mainline SSD, as illustrated in Figure 3.33b.

SUPERSEDED

Downloaded from https://www.standardsforhighways.co.uk on 25-Nov-2026, CD 122 Revision 1, published: Jan-2020

Figure 3.33a Application of mainline SSD where the length of connector road is greater than the mainline SSD

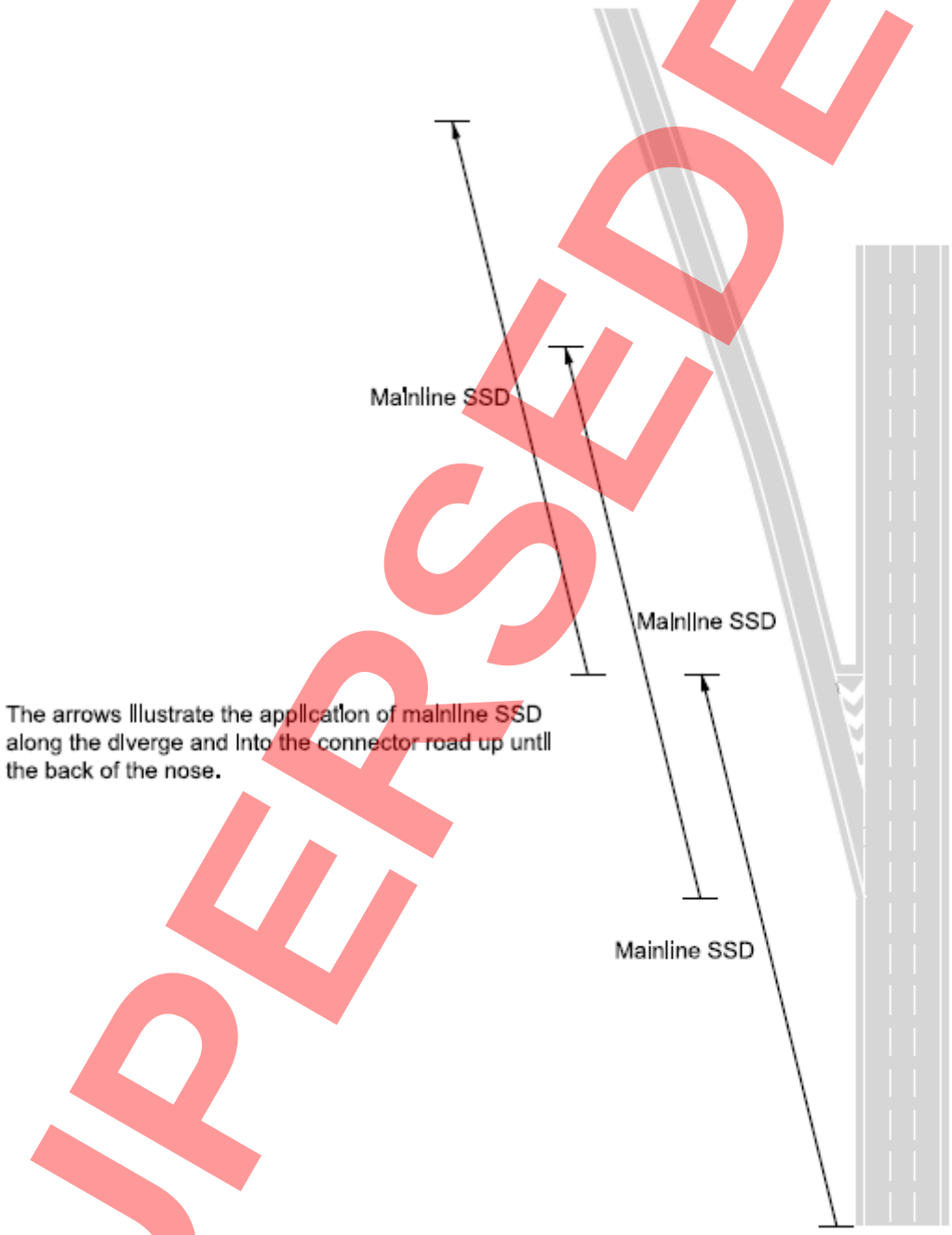

SUPERSEDED

Downloaded from https://www.standardsforhighways.co.uk on 25-Nov-2026, CD 122 Revision 1, published: Jan-2020

Figure 3.33b Application of mainline SSD where the length of connector road is less or equal to the mainline SSD



NOTE The mainline SSD needs to be available at any point along the diverge up to the back of the nose.

3.34 On diverges, connector road SSD shall be provided from the back of nose.

NOTE 1 At any point along the connector where the connector road SSD would extend beyond the give way or stop line, the SSD only needs to extend to the give way or stop line.

NOTE 2 Instantaneously at the back of nose where the connector road and mainline SSD are both provided, the

SUPERSEDED

Downloaded from https://www.standardsforhighways.co.uk on 25-Nov-2026, CD 122 Revision 1, published: Jan-2020

mainline SSD is the more onerous. However, beyond the back of nose, when continuation of the mainline SSD is not required, the connector road SSD becomes the more onerous, as illustrated on Figure 3.34N2. As an example, where the mainline SSD is 295m and the connector road SSD is 160m, at a point 135m behind the back of nose the connector road SSD starts to govern the design instead of the mainline SSD.

SUPERSEDED

Downloaded from https://www.standardsforhighways.co.uk on 25-Nov-2026, CD 122 Revision 1, published: Jan-2020

Figure 3.34N2 Example of transition between mainline and connector road SSD governing design

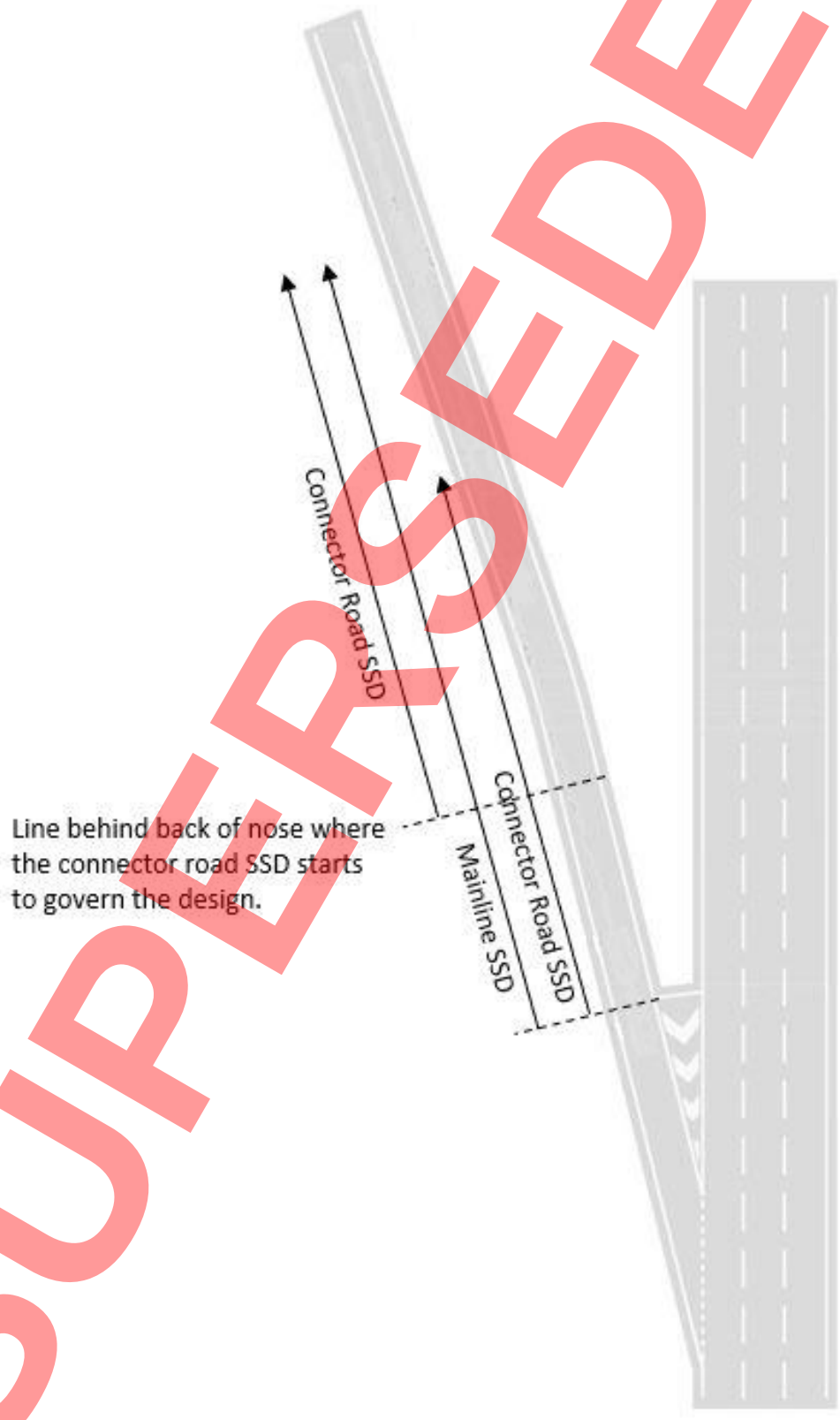

SUPERSEDED

Downloaded from https://www.standardsforhighways.co.uk on 25-Nov-2026, CD 122 Revision 1, published: Jan-2020

Successive diverges and merges

3.35 The minimum spacing between the tips of the noses of successive merges, successive diverges or a diverge followed by a merge shall be 3.75V metres, where V is the design speed of the mainline or connector road (see Figure 3.35).

Figure 3.35 Example of successive merges/diverges

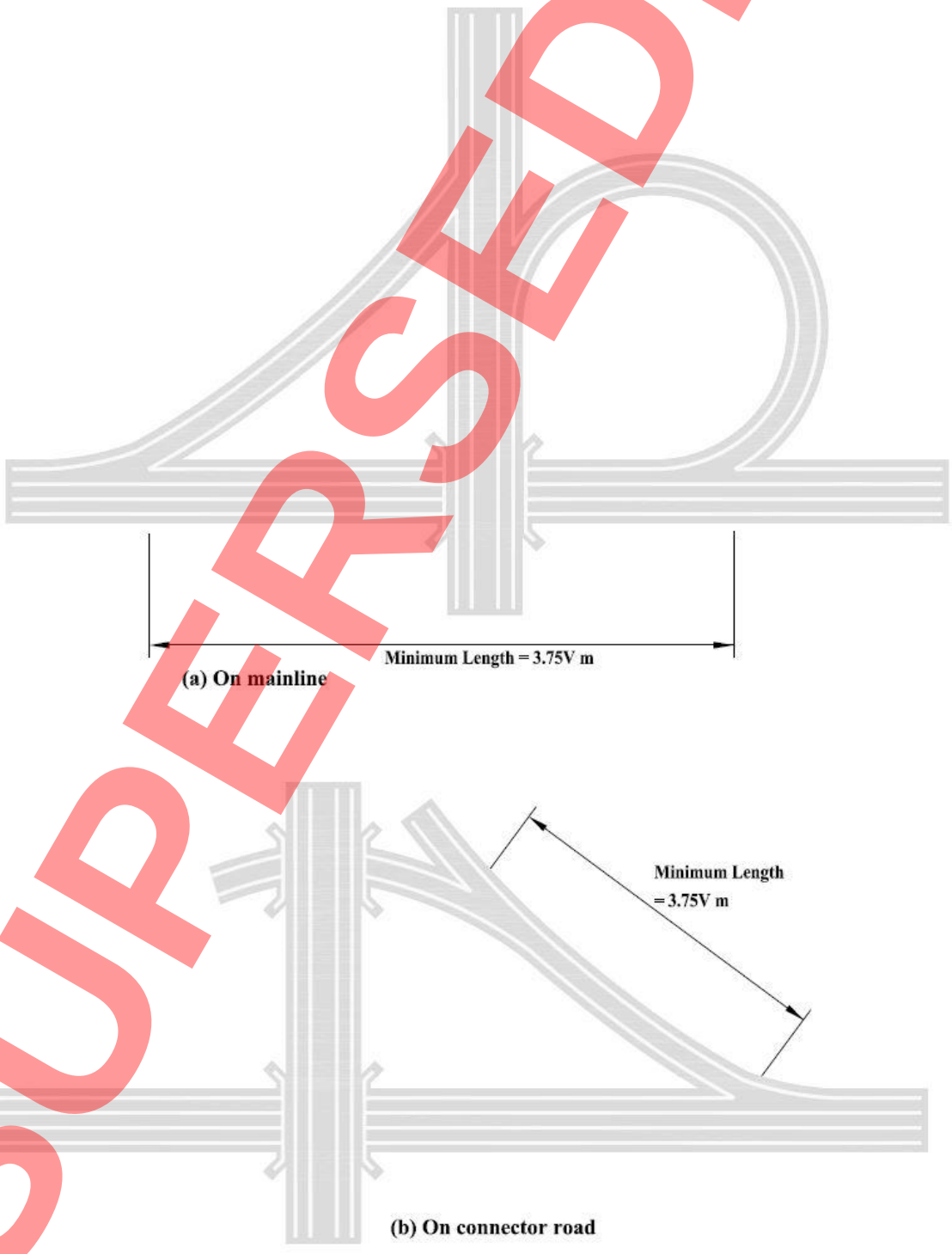

NOTE Spacing between a merge and a diverge is determined by weaving lengths.

SUPERSEDED

Downloaded from https://www.standardsforhighways.co.uk on 25-Nov-2026, CD 122 Revision 1, published: Jan-2020

3.35.1 Spacing greater than the minimum between successive merges and diverges may be provided to accommodate signing and motorway signalling.

3.35.2 Diverges for left and right turning traffic at interchanges should be combined so that all turning traffic leaves the mainline at one diverge, instead of multiple successive diverges from the mainline.

NOTE *Combining both diverging flows results in less complex layout that is easier to sign and reduces the number of route choice made on the mainline.*

Forks

3.36 Forks shall only be used on interchange links with a design speed of 70 kph or 85 kph.

3.37 At a fork, the taper shall be developed as shown in Table 3.37 and Figure 3.37a and 3.37b.

Table 3.37 Geometric design parameters for a fork within an interchange link

Interchange link design speed	Length of taper (metres)		Nose ratio	Nose length (metres)
	1 lane	2 lanes		
70/85 kph	75	90	1:12	40

Figure 3.37a Development of taper at a single lane fork

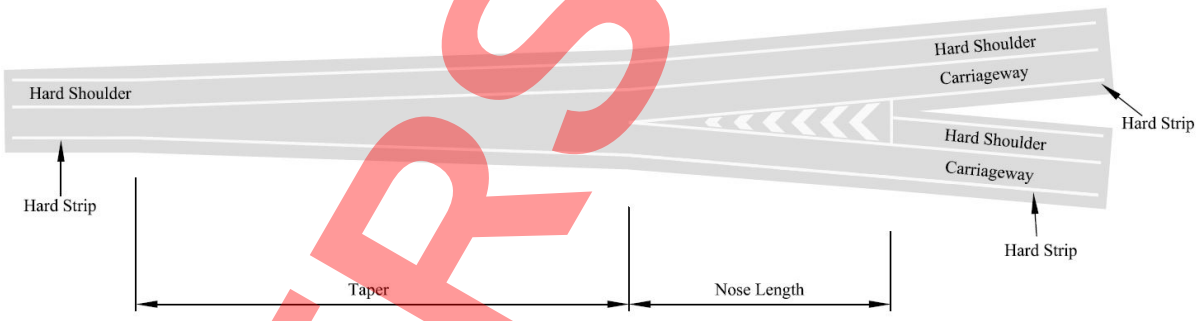

Figure 3.37b Development of taper at a two lane fork

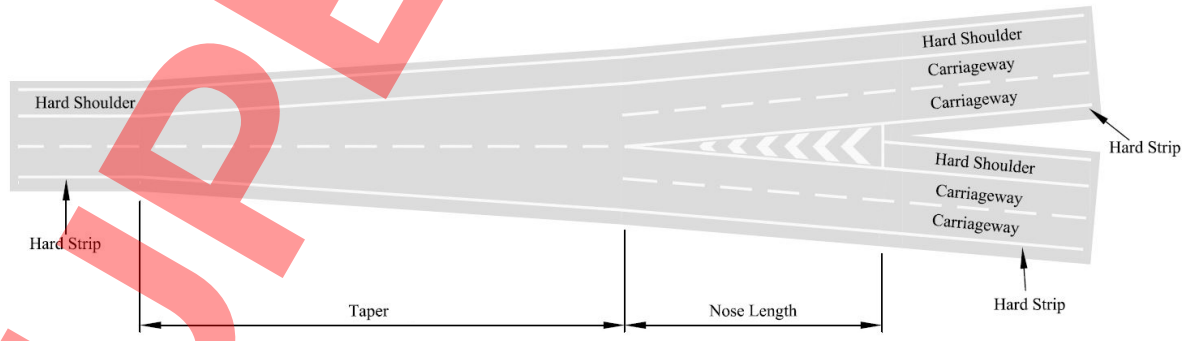

3.38 On forks where a single lane passes to the right, the offside verge shall be hardened and hatched out using road markings opposite the nose and for a length before and after as illustrated on Figure 3.38.

SUPERSEDED

Downloaded from https://www.standardsforhighways.co.uk on 25-Nov-2026, CD 122 Revision 1, published: Jan-2020

Figure 3.38 Hardened verge at single lane fork

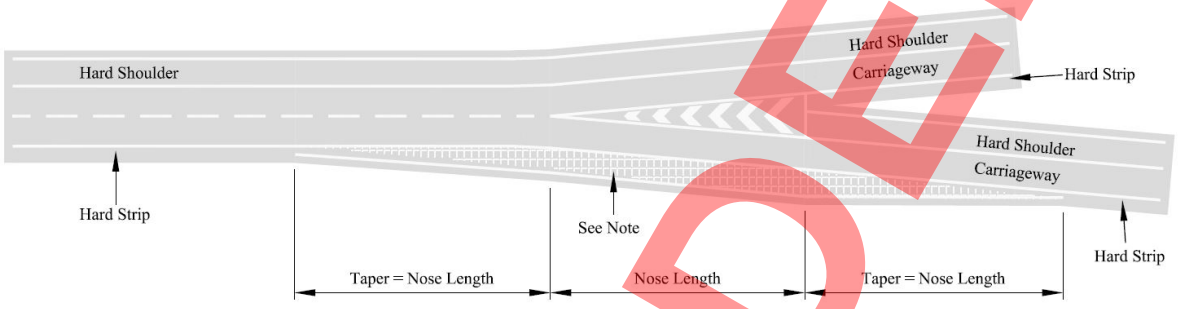

NOTE *The hardened verge can accommodate a broken down vehicle and allow other road users to pass.*

3.38.1 The hardened verge should be capable of withstanding the weight of traffic.

3.39 The maximum width of the offside hardened verge shall be that of the nearside hard shoulder.

SUPERSEDED

Downloaded from https://www.standardsforhighways.co.uk on 25-Nov-2026, CD 122 Revision 1, published: Jan-2020

4. Full grade separated: weaving and spacing

General

4.1 For all-purpose roads, the minimum length between a full grade separated junction and an at-grade junction, service area and lay-by shall be:

1) 1 km for rural roads; and
2) the minimum weaving section length as derived for urban roads.

NOTE *At-grade junctions include priority junctions, signal controlled junctions, roundabouts and direct accesses.*

4.2 A weaving section shall be assessed using the weaving section lanes calculation where successive full grade separated junctions are spaced less than:

1) 3 km for rural motorways; and
2) 2 km for rural all-purpose roads.

NOTE 1 *An assessment of weaving is only required between closely spaced (less than 3km for rural motorways and 2km for rural all-purpose roads) successive junctions where a merge is followed by a diverge.*

NOTE 2 *On motorways up to 5 lanes wide, merges and diverges tend not to interact where they are spaced over 3 km apart.*

NOTE 3 *On all-purpose roads up to 3 lanes wide, merges and diverges tend not to interact where they are spaced over 2 km apart.*

NOTE 4 *Weaving section lanes calculation is provided in Equation 4.7.*

4.3 Motorway service areas accesses shall be treated as a junction for the purpose of weaving assessments.

Weaving section length

Measurement of weaving sections

4.4 Weaving sections shall be measured to/from the points detailed in Tables 4.4a and 4.4b.

Table 4.4a Weaving section measurement points - merges

Merge type	Measurement point
Layouts A1, A2 and D	Entry datum point
Layout B	As defined in Figure 4.4a
Layout C	As defined in Figure 4.4b
Layouts E1, E2, G2 and H	As defined in Figure 4.4c
Layout F	As defined in Figure 4.4d
Layout G1	As defined in Figure 4.4e

SUPERSEDED

Downloaded from https://www.standardsforhighways.co.uk on 25-Nov-2026, CD 122 Revision 1, published: Jan-2020

Table 4.4b Weaving section measurement points - diverges

Diverge type		Measurement point
Layout A1		Exit datum point
Layouts A2 and B2		As defined in Figure 4.4f
Layout B1		As defined in Figure 4.4g
Layouts C, D1, D2, E, and F	≥100kph design speeds	Exit datum point + 100 metres as defined in Figure 4.4h
	≤85kph design speeds	Exit datum point + 50 metres as defined in Figure 4.4h

Figure 4.4a Auxilliary lane merge weaving section

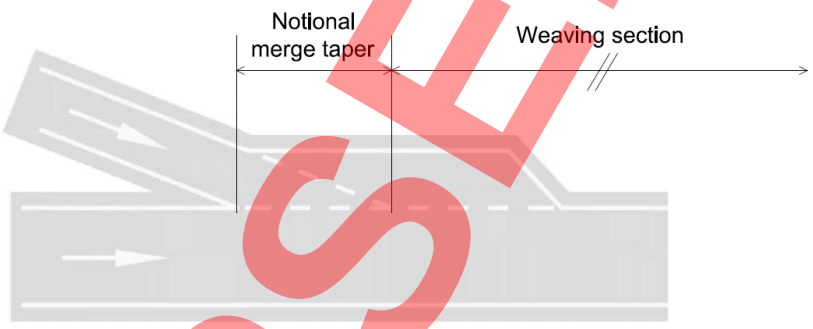

Figure 4.4b Ghost island merge weaving section

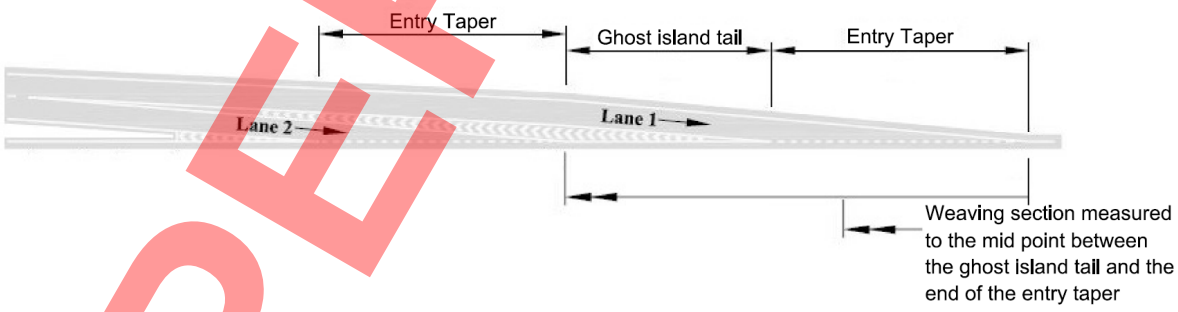

SUPERSEDED

Downloaded from https://www.standardsforhighways.co.uk on 25-Nov-2026, CD 122 Revision 1, published: Jan-2020

Figure 4.4c Ghost island and lane gain merge weaving section

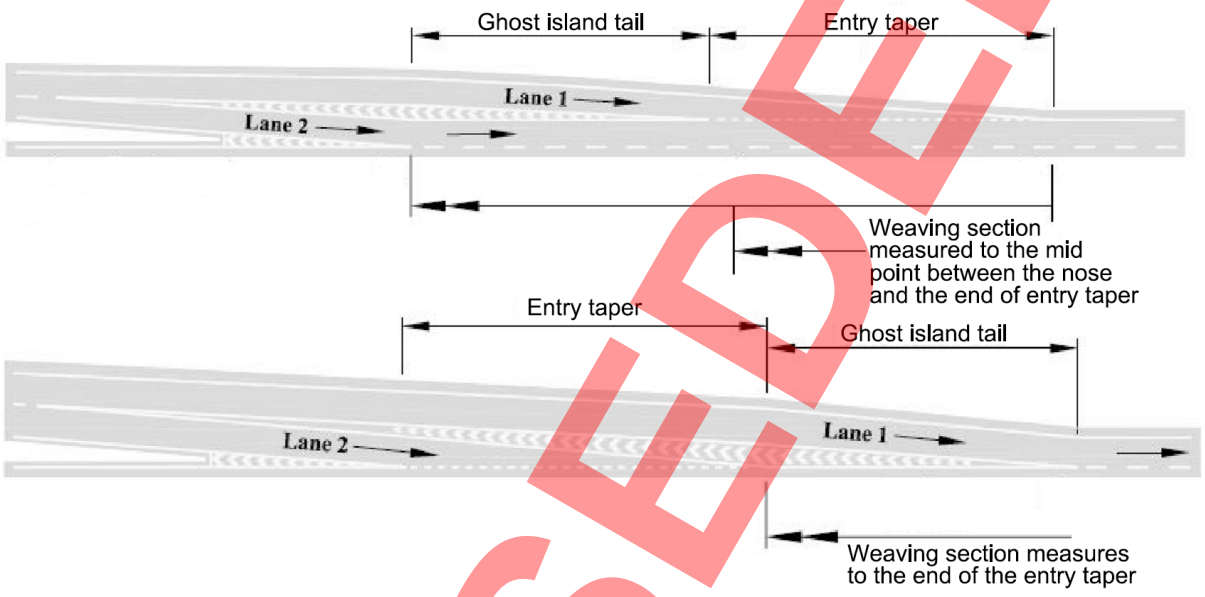

Figure 4.4d Ghost island and two lane gain merge weaving section

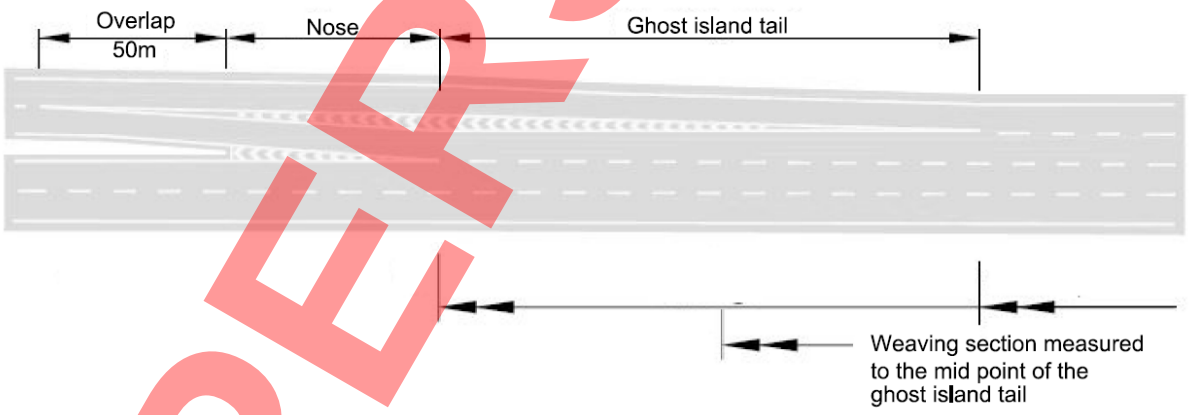

SUPERSEDED

Downloaded from https://www.standardsforhighways.co.uk on 25-Nov-2026, CD 122 Revision 1, published: Jan-2020

Figure 4.4e Double ghost island and lane gain merge weaving section

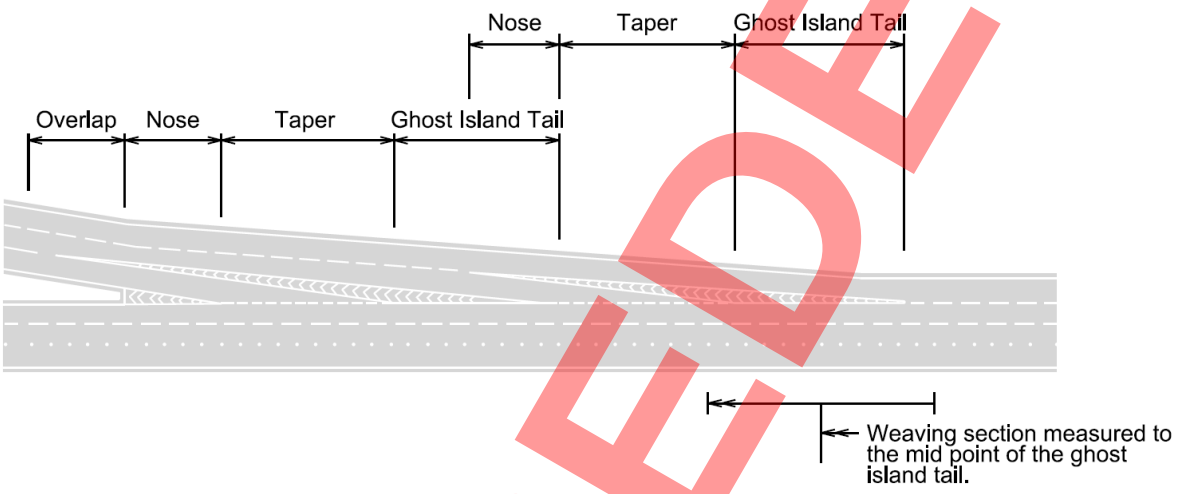

Figure 4.4f Auxilliary lane diverge weaving section

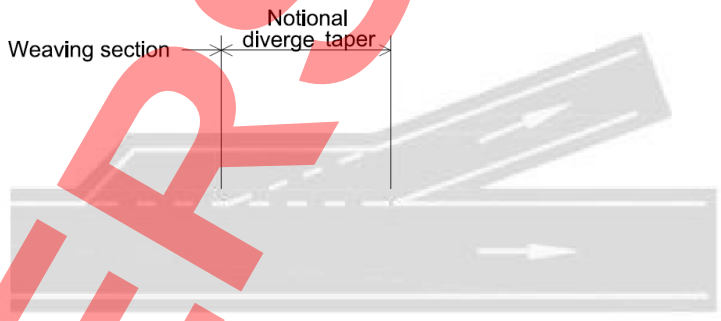

SUPERSEDED

Downloaded from https://www.standardsforhighways.co.uk on 25-Nov-2026, CD 122 Revision 1, published: Jan-2020

Figure 4.4g Ghost Island and direct taper diverge weaving section

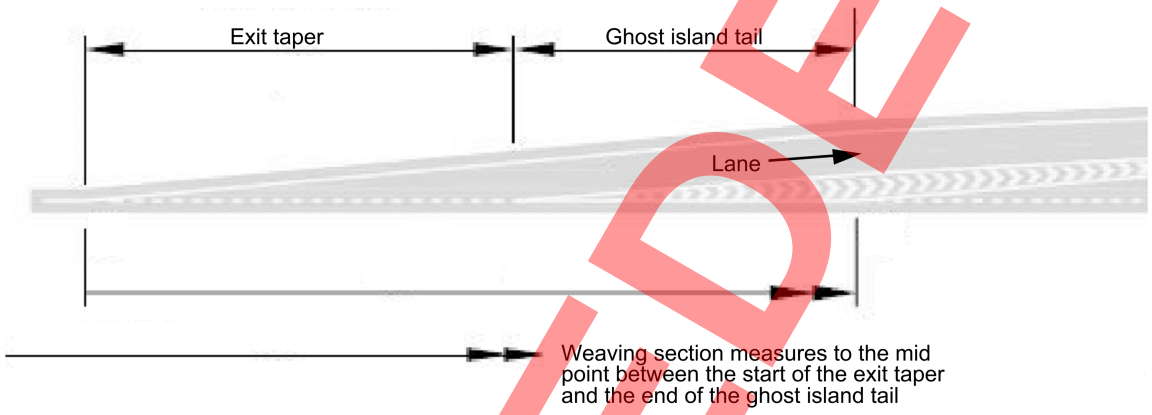

Figure 4.4h Lane drop diverge weaving section

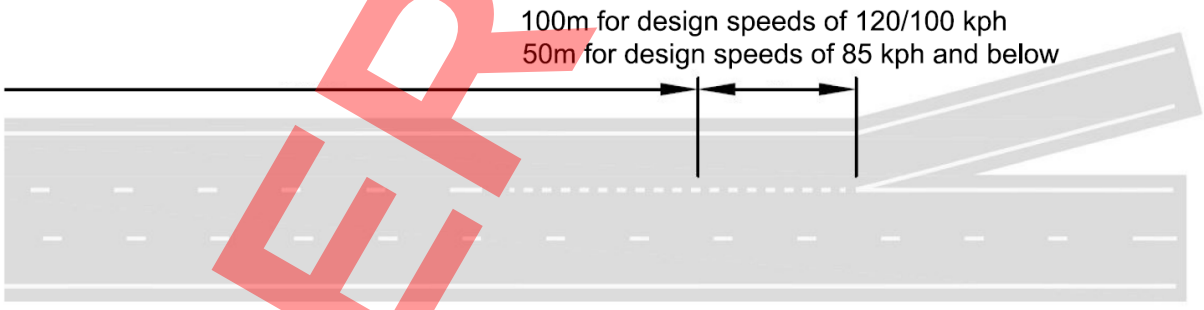

Minimum length of weaving sections

4.5 For rural roads, the minimum weaving section length shall be:

1) 2 km for motorways; and
2) 1 km for all-purpose roads.

NOTE *Where the minimum weaving section length cannot be provided between two closely spaced grade separated junctions, the need for a weaving section can be eliminated by the inclusion of link roads between the junctions, as illustrated in Figure 4.5N.*

SUPERSEDED

Downloaded from https://www.standardsforhighways.co.uk on 25-Nov-2026, CD 122 Revision 1, published: Jan-2020

Figure 4.5N Indicative link road layout

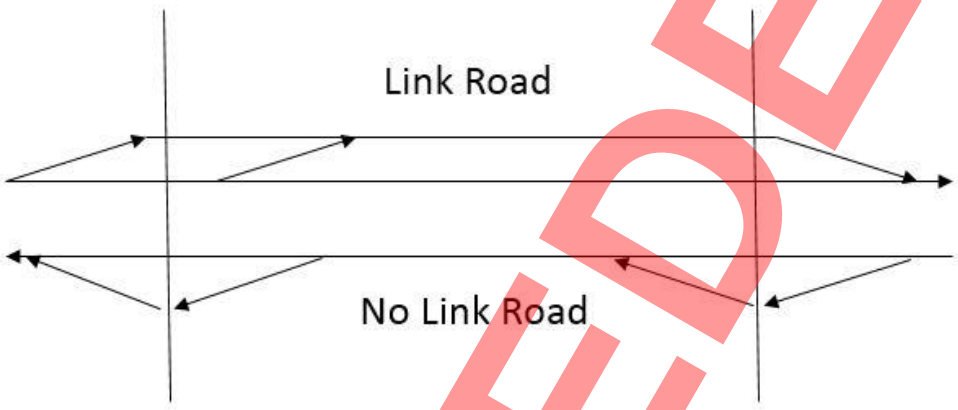

4.6 For urban roads, the minimum weaving section length shall be the greater of:

1) the minimum weaving section length from Figure 4.6a based on the design speed; and
2) the minimum weaving section length from Figure 4.6b based on the design flows.

Figure 4.6a Minimum weaving length for urban roads based on design speed

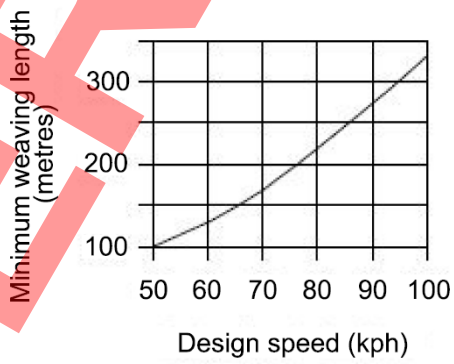

SUPERSEDED

Downloaded from https://www.standardsforhighways.co.uk on 25-Nov-2026, CD 122 Revision 1, published: Jan-2020

Figure 4.6b Minimum weaving section length for urban roads based on design flows



NOTE 1 *In Figure 4.6b, D is the hourly flow and V is the design speed of the mainline upstream of the weaving section.*

NOTE 2 *For urban roads, the design flows are adjusted for uphill gradients and the presence of HGVs by using Table 3.9a.*

NOTE 3 *When determining the appropriate spacing between successive merges and diverges, it is necessary to consider whether the spacing is sufficient to accommodate the necessary advance directional signage.*

Weaving section lanes calculation

4.7 The number of lanes to be provided within a weaving section shall be calculated using Equation 4.7.

SUPERSEDED

Downloaded from https://www.standardsforhighways.co.uk on 25-Nov-2026, CD 122 Revision 1, published: Jan-2020

Equation 4.7 Number of traffic lanes required for weaving

$$N = \frac{1}{D}\left(Q_{nw} + Q_{w1} + Q_{w2}\left(2\frac{L_{\min}}{L} + 1\right)\right)$$

where:

N	Number of traffic lanes
Q_{nw}	Total non-weaving flow in vph
Q_{w1}	Major weaving flow in vph
Q_{w2}	Minor weaving flow in vph
D	Maximum mainline flow 1) for motorways: 1,800 vph per lane 2) for all-purpose roads: 1,600 vph per lane
L_{min}	Minimum weaving length for the road class
L	Available (measured) weaving length available

NOTE 1 *The principle of the weaving section lanes calculation is that the weaving length is fixed based on road type and the carriageway width is calculated from the lane formula. The purpose of this is to establish the need for the addition of one or two auxiliary lanes.*

NOTE 2 *For the purpose of the calculation the 'available weaving length' is never less than the 'minimum weaving length'.*

NOTE 3 *The purpose of calculating lanes for weaving sections is to determine whether any additional lanes are needed over and above those provided for in Figures 3.12a, 3.12b. 3.26a and 3.26b.*

NOTE 4 *For weaving sections on motorways and dual carriageway roads, design flows are calculated as indicated in Section 3.*

NOTE 5 *The flows Q_{nw}, Q_{w1} and Q_{w2} are formed as indicated in Figure 4.7N5.*

Figure 4.7N5 Flow terms used in weaving

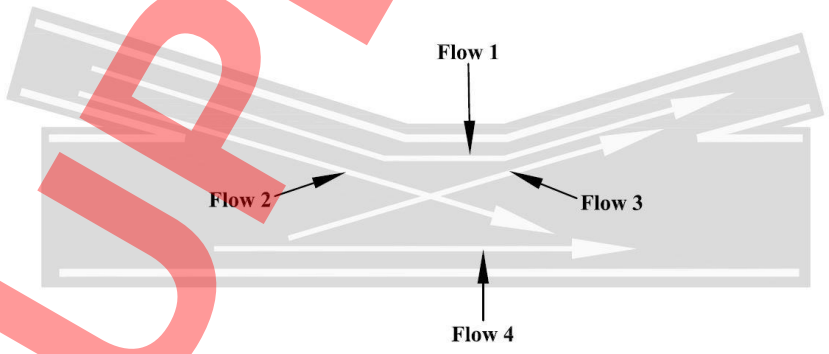

4.7.1 Where the calculation of the number of traffic lanes required results in a fractional number of lanes, the number of lanes should be rounded up where the fractional part is 0.5 or greater.

4.7.2 Where the calculation of the number of traffic lanes required results in a fractional number of lanes, the number or lanes should be rounded up or down where the fractional part is less than 0.5 based on:

1) the number of lanes required on the merge or diverge connector roads;

SUPERSEDED

Downloaded from https://www.standardsforhighways.co.uk on 25-Nov-2026, CD 122 Revision 1, published: Jan-2020

2) whether the route is likely to be used by a high proportion of drivers who can be unfamiliar with the layout and therefore weave less efficiently, e.g. routes associated with tourist destinations;
3) the potential for future growth and the need for greater provision at a later date; and/or
4) environmental constraints.

4.7.3 Where there are 5 lanes or more, non-weaving traffic may be excluded from the weaving section lanes calculation if it travels in a reserved lane.

NOTE *A reserved lane is a lane carrying traffic that is segregated from weaving traffic.*

SUPERSEDED

Downloaded from https://www.standardsforhighways.co.uk on 25-Nov-2026, CD 122 Revision 1, published: Jan-2020

5. Connector roads

Full grade separated connector road geometry

5.1 Two way slip roads shall be in the form of a dual carriageway with opposing traffic separated by a physical central reserve with vehicle restraint system.

5.2 Direct accesses and priority junctions shall not be provided on connector roads.

5.3 Single lane interchange links shall only be provided:

1) where their length does not exceed 1 km and they are on an average uphill gradient of up to 3%, are level or on a downhill gradient; and
2) where their length does not exceed 0.5 km and they are on an average uphill gradient of 3% or steeper.

Design speed, horizontal and vertical geometry and superelevation

5.4 The minimum design speeds for connector roads shall be in accordance with Table 5.4.

Table 5.4 Connector road design speed

		Mainline design speed			
		Urban 100 kph	**Urban 85 kph**	**Rural 120 kph**	**Rural 100A kph**
Connector road design speed (kph)	**Interchange link**	70	70	85	85
	Slip road	60	60	70	70
	Link road	100 or 85 see 5.4.1	85 or 70 see 5.4.1	120 or 100A see 5.4.1	100A or 85 see 5.4.1
	Dumb-bell link road	70	70	70	70

NOTE *CD 109 [Ref 3.N] provides the base geometric parameters for the design speeds.*

5.4.1 On link roads the lower design speed in Table 5.4 should only be used where an appropriate mandatory or advisory speed limit is signed.

5.5 A slip road longer than 0.75 km shall be designed as an interchange link.

5.6 Any transition curves at locations where the design speed changes shall be designed to the higher design speed value.

5.7 On connector roads linking to motorways the longitudinal gradient shall not exceed 6%.

5.7.1 Diverge and merge slip roads should be on uphill and downhill gradients respectively.

NOTE *Uphill diverges help diverging traffic reduce their speeds on the approach to the end of the slip road and downhill merges help merging traffic accelerate to the mainline speed.*

5.8 Connector roads shall include a near straight at the back of nose, at least equal in length to the nose.

NOTE 1 *Nose lengths are given in Table 3.21 and Table 3.31 for merges and diverges, respectively.*

NOTE 2 *Near straights allow drivers to better match their speed to the mainline when merging, and assist drivers to comprehend the layout ahead and adjust their speed accordingly.*

5.9 Connector road loops shall only be provided where they connect to the start/end of the near straight, as illustrated in Figure 5.10N.

5.10 The minimum radii that shall be provided for connector road loops are:

SUPERSEDED

Downloaded from https://www.standardsforhighways.co.uk on 25-Nov-2026, CD 122 Revision 1, published: Jan-2020

1) 75 metres for loops on to or off a motorway;
2) 30 metres for loops on to an all-purpose carriageway;
3) 50 metres for loops off an all-purpose carriageway.

NOTE *In the case of the horizontal curvature and super elevation for loops, there is evidence to suggest that the radii of loops (Figure 5.10N) can safely be much less than for curves turning through lesser angles, provided that adequate warning is given to drivers and clear sight lines are maintained.*

SUPERSEDED

Downloaded from https://www.standardsforhighways.co.uk on 25-Nov-2026, CD 122 Revision 1, published: Jan-2020

Figure 5.10N Loop layouts (extent of loops indicated by arrows)



5.11 On connector road loops, successively reducing radii of the same direction shall not be used.

SUPERSEDED

Downloaded from https://www.standardsforhighways.co.uk on 25-Nov-2026, CD 122 Revision 1, published: Jan-2020

5.12 On connector road loops, superelevation shall not exceed 10%.

5.12.1 On connector road loops, superelevation should not exceed 7% where there is a risk of prolonged icy conditions.

NOTE *Further requirements and guidance on superelevation are provided in CD 109 [Ref 3.N].*

Stopping sight distance/visibility

5.13 Minimum SSD shall be provided in accordance with the connector road design speed.

NOTE *The minimum connector road SSD is determined by the SSD requirements on the merge or diverge as outlined in Section 3.*

5.14 For loops there shall be no obstruction to sight lines across the full extent of loops, including where they connect to the main carriageway, except where a vehicle restraint system obstructs the view to the 0.26 metre object height

NOTE *A clear view across the extent of the loop ensures that drivers are able to perceive the whole of the loop layout on their approach to it and adjust their speed accordingly.*

5.15 For loops, where a vehicle restraint system obstructs the view to the 0.26 metre object height, a low object height of 1.05m shall be used.

5.16 At a dumb-bell junction, where the distance between the two roundabouts is less than the desirable minimum SSD for the design speed of the connecting link road, a low (0.26 metre) object at the give way line of the next roundabout shall be visible from a vehicle as it leaves the circulatory carriageway of the previous roundabout.

Cross-sections

5.17 The minimum connector road cross section based on the design traffic flow ranges shall be in accordance with Tables 5.17a and 5.17b.

Table 5.17a Cross-sections for connector roads to/from mainline all-purpose roads

	Adjusted connector road flow (vph)			
	0-800	**801-1200**	**1201-2400**	**2401-3200**
Merge (rural)	MG1C		MG2E	
Merge (urban)	MG1D		MG2F	
Diverge (rural)	DG1C	DG2E		
Diverge (urban)	DG1D	DG2F		
Interchange link/loop (rural)	IL1C or IL2C (see clause 5.3)		IL2C	
Interchange link/loop (urban)	IL1D or IL2D (see clause 5.3)		IL2D	

SUPERSEDED

Downloaded from https://www.standardsforhighways.co.uk on 25-Nov-2026, CD 122 Revision 1, published: Jan-2020

Table 5.17b Cross-sections for connector roads to/from mainline motorways

	Adjusted connector road flow (vph)			
	0-900	**901-1350**	**1351-2700**	**2701-3600**
Merge (rural)	MG1A		MG2C	
Merge (urban)	MG1B		MG2D	
Diverge (rural)	DG1A	DG2A		DG2C
Diverge (urban)	DG1B	DG2B		DG2D
Interchange link/loop (rural)	IL1A or IL2A (see clause 5.3)		IL2A	
Interchange link/loop (urban)	IL1B or IL2B (see clause 5.3)		IL2B	

NOTE 1 *Cross sectional layouts are given in CD 127 [Ref 1.N] for each connector road type.*

NOTE 2 *Design flow (vehicles per hour) are adjusted for gradients and HGVs, see Section 3.*

5.18 Lane widening on curves shall be applied to connector road curves with radii of 400 metres or less.

NOTE 1 *Lane widening on curves requirements for radii greater than 100 metres up to 400 metres are given in CD 109 [Ref 3.N].*

NOTE 2 *Lane widening on requirements for radii of 100 metres or less are given in CD 123 [Ref 2.N].*

Compact connector road geometry

Design speed, horizontal and vertical geometry and superelevation

5.19 The design of compact connector roads shall meet or exceed the minimum geometrical parameter values given in Table 5.19.

Table 5.19 Compact connector road geometrical parameters

Parameter	Minimum value
Horizontal curvature	32 metres
Crest curve (k)	2.3
Sag curve (k) with road lighting	2.3
Sag curve (k) without road lighting	3.2

NOTE *The geometrical parameters for compact connector road broadly align with a design speed of 30 kph.*

5.19.1 The minimum horizontal curvature of a compact connector road should be 40 metres.

5.19.2 The minimum crest curve (k) of a compact connector road should be 3.3.

5.20 The maximum vertical gradient of a compact connector road shall be 10%.

5.20.1 The maximum vertical gradient of a compact connector road should be 8%.

5.20.2 Where cyclists are being catered for, the maximum vertical gradient of a compact connector road should be 5%.

5.21 A minimum 20 metres straight section shall be provided at the start and end of compact connector roads prior to formation of the priority junctions, as illustrated in Figure 5.21.

SUPERSEDED

Downloaded from https://www.standardsforhighways.co.uk on 25-Nov-2026, CD 122 Revision 1, published: Jan-2020

Figure 5.21 Compact connector road start and end straight sections

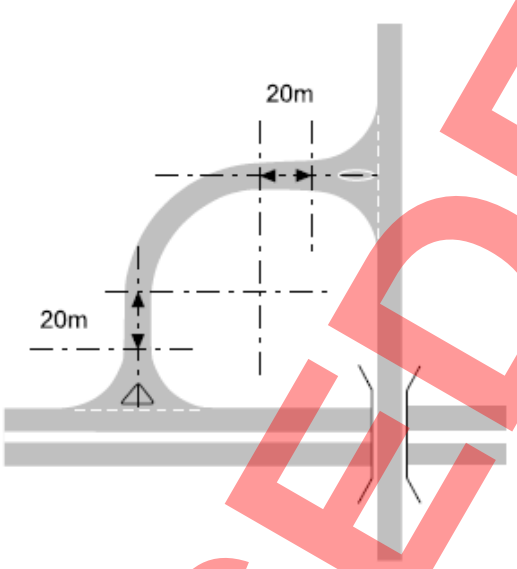

5.22 Straight sections longer than the 100m within the compact connector road shall not be used, except where they form the connector road linking two minor roads across the mainline (as illustrated on Figure 5.24.1Nb).

NOTE *The inclusion of long straight sections can lead to increased speed of vehicles through the compact connector road.*

5.22.1 Transition curves may be omitted on compact connector roads due to their low speed nature.

5.22.2 The design of a compact grade separated junction should avoid rapid changes in crossfall (through the combined effect of the gradient and superelevation), as this can result in sudden shifts in high loads.

NOTE *The geometric layout of the compact connector road requires successive application and removal of the superelevation between the connector road and the junction mouths.*

5.23 The maximum superelevation on a compact connector road shall be 5%.

Stopping sight distance/visibility

5.24 The minimum SSD that shall be provided on a compact connector road is:

1) 50 metres on a compact connector road linking the mainline and minor road; or
2) 26 metres on a compact connector road linking two minor roads.

5.24.1 The minimum SSD that should be provided on a compact connector road is:

1) 70 metres on a compact connector road linking the mainline and minor road; or
2) 33 metres on a compact connector road linking two minor roads.

NOTE *The extents of a compact connector road linking the mainline and minor road is illustrated in Figure 5.24.1Na, and the extents of a compact connector road linking two minor roads is illustrated in Figure 5.24.1Nb.*

SUPERSEDED

Downloaded from https://www.standardsforhighways.co.uk on 25-Nov-2026, CD 122 Revision 1, published: Jan-2020

Figure 5.24.1Na Compact connector road linking the mainline and minor road (extent of compact connector roads illustrated by arrows)



Figure 5.24.1Nb Compact connector road linking two minor roads (extent of compact connector road illustrated by arrows)

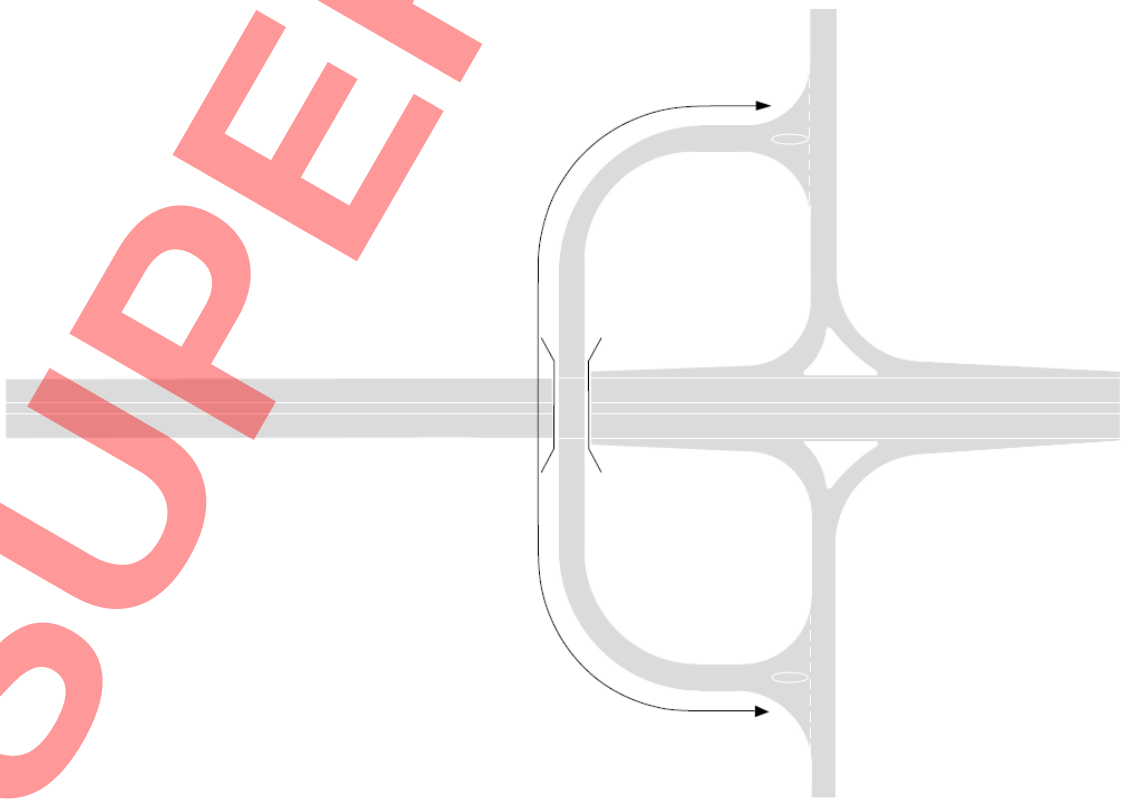

SUPERSEDED

Downloaded from https://www.standardsforhighways.co.uk on 25-Nov-2026, CD 122 Revision 1, published: Jan-2020

Cross-section and widening

5.25 Compact connector roads lane widths, excluding any carriageway widening, shall be in accordance with Table 5.25 based on the minor carriageway width.

Table 5.25 Compact connector road widths

		Compact connector road lane width (metres)
Minor carriageway width (metres)	3.0 or less	3.0
	Between 3.0 and 3.65	3.3
	3.65 or greater	3.65

NOTE *Carriageway widths for the compact connector road provide a change in standards from the major carriageway width to the minor carriageway width.*

5.26 Where two-way compact connector roads have a horizontal radius they shall include a minimum 0.6 metre central hatching.

5.27 Widening of compact connector roads shall be applied within the central hatching as illustrated in Figure 5.27.

SUPERSEDED

Downloaded from https://www.standardsforhighways.co.uk on 25-Nov-2026, CD 122 Revision 1, published: Jan-2020

Figure 5.27 Central hatching curve widening



5.27.1 Compact connector roads should be widened in accordance with lane widening on curves within CD 123 [Ref 2.N].

5.28 Hard strips shall not be provided within a compact connector road.

SUPERSEDED

Downloaded from https://www.standardsforhighways.co.uk on 25-Nov-2026, CD 122 Revision 1, published: Jan-2020

6. Normative references

The following documents, in whole or in part, are normative references for this document and are indispensable for its application. For dated references, only the edition cited applies. For undated references, the latest edition of the referenced document (including any amendments) applies.

Ref 1.N	Highways England. CD 127, 'Cross-sections and headrooms'
Ref 2.N	Highways England. CD 123, 'Geometric design of at-grade priority and signal-controlled junctions'
Ref 3.N	Highways England. CD 109, 'Highway link design'
Ref 4.N	Highways England. GG 101, 'Introduction to the Design Manual for Roads and Bridges'
Ref 5.N	The Stationery Office. TSM Chapter 5, 'Traffic Signs Manual Chapter 5 - Road Markings'

SUPERSEDED

Downloaded from https://www.standardsforhighways.co.uk on 25-Nov-2026, CD 122 Revision 1, published: Jan-2020

7. Informative references

The following documents are informative references for this document and provide supporting information.

Ref 1.I	Highways England. CD 195, 'Designing for cycle traffic'
Ref 2.I	Highways England. CD 143, 'Designing for walking, cycling and horse riding (vulnerable users)'
Ref 3.I	Highways England. CD 116, 'Geometric design of roundabouts'

SUPERSEDED

Downloaded from https://www.standardsforhighways.co.uk on 25-Nov-2026, CD 122 Revision 1, published: Jan-2020

Appendix A. Examples of full grade separated junction layouts

A1 Diamond

A diamond layout includes slip roads leading to/from two staggered priority junctions. The advantages of this layout are minimised land from certain quadrants of the junction, conventional slip roads (rather than loops which are necessary with half-cloverleaf layouts) and the requirement for only one bridge.

The disadvantage is that there are a number of conflict points on the minor road resulting from the staggered junctions. It is also necessary to evaluate the risk of road users turning into an off-slip from the minor road when considering a diamond layout.

Due to the staggered priority junctions, diamond layouts are unsuitable to cater for high mainline merging and diverging flows and can also be unsuitable where there are high ahead flows on the minor road.

Figure A.1 and Figure A.2 illustrate a diamond layout and a half-diamond layout and the traffic flow movements they cater for.

Figure A.1 Typical layouts of grade separated junctions - diamond



SUPERSEDED

Downloaded from https://www.standardsforhighways.co.uk on 25-Nov-2026, CD 122 Revision 1, published: Jan-2020

Figure A.2 Typical layouts of grade separated junctions - half diamond



A2 Half-cloverleaf

A half-cloverleaf layout includes two-way slip roads leading to/from two priority junctions on the minor road. They can be useful at locations where it is not practical to provide slip roads in all four quadrants of the junction.

An advantage of a half-cloverleaf layout is that they include less conflict points compared to a diamond layout; however, a higher concentration of the turning movements occurring at the same point. A disadvantage of half-cloverleaf layouts is that they necessitate greater slip road curvature and loops compared to diamond layouts.

A half-cloverleaf layout caters for similar flow levels to a diamond layout and they are therefore unsuitable for high mainline merging and diverging flows. They can also be unsuitable where there are high ahead flows on the minor road.

Figure A.3 and Figure A.4 illustrate half-cloverleaf layouts with the slip roads provided in alternative quadrants and the traffic flow movements they cater for.

SUPERSEDED

Downloaded from https://www.standardsforhighways.co.uk on 25-Nov-2026, CD 122 Revision 1, published: Jan-2020

Figure A.3 Typical layout of grade separated junction - half-cloverleaf quadrants 1 and 3



Figure A.4 Typical layout of grade separated junction - half-cloverleaf quadrants 2 and 3



A3 Dumbbell roundabout

A dumbbell roundabout layout includes slip roads leading to/from two roundabouts. In relation to traffic flow capacity, a dumbbell roundabout layout can be considered an intermediate between the diamond/half-cloverleaf and the two bridge roundabout layouts.

The dumb-bell roundabout has the advantage of requiring less land than both the diamond and the two bridge roundabout layouts. It also requires only one bridge.

It is important to ensure that the link road between the two roundabouts can provide queuing storage capacity otherwise queuing could extend back onto the roundabouts.

SUPERSEDED

Downloaded from https://www.standardsforhighways.co.uk on 25-Nov-2026, CD 122 Revision 1, published: Jan-2020

Requirements and advice on the geometric design of the roundabout elements of this layout are provided in CD 116 [Ref 3.I].

Figure A.5 illustrates a dumbbell roundabout layout.

Figure A.5 Roundabout - dumbbell configuration (one bridge & two roundabouts)



A4 Two bridge roundabout

The most common grade separated junction layout is the the two bridge roundabout. They provide greater traffic flow capacity than the dumbbell roundabout layout and are less complex from a road user perspective. They do however require two bridges and have a greater footprint.

Requirements and advice on the geometric design of the roundabout elements of this layout are provided in CD 116 [Ref 3.I].

Figure A.6 illustrates a two bridge roundabout layout.

SUPERSEDED

Downloaded from https://www.standardsforhighways.co.uk on 25-Nov-2026, CD 122 Revision 1, published: Jan-2020

Figure A.6 Roundabout - 2 bridge configuration



A5 Interchanges

A5.1 4 way, 3 level interchange

Where two major roads cross, a 3 level arrangement with a roundabout can be provided as an alternative to a full interchange where volumes of turning traffic allow. Its advantages are that both the overall land take and the carriageway area are reduced when compared to a full interchange with entirely free flow link roads.

The disadvantages are this layout requires a relatively high number of structures and if the turning movements exceed capacity, operational problems such as queuing on the roundabout entries can occur. If queuing does become a problem, segregated left turn lanes and restricted circulatory carriageway width could be provided or signalisation if the aforementioned would not suffice.

Figure A.7 illustrates a 4 way, 3 level interchange layout

SUPERSEDED

Downloaded from https://www.standardsforhighways.co.uk on 25-Nov-2026, CD 122 Revision 1, published: Jan-2020

Figure A.7 3 level roundabout



SUPERSEDED

A5.2 4 way, 2 level 'cyclic' interchange

A 2 level 'cyclic' interchange utilises reverse curves. The land take is extensive however and it requires a relatively high number of structures. One particular disadvantage is that it requires separate diverge points for left and right movements from both mainlines, which can be complex to sign. The illustration in Figure A.8 shows two successive diverges off and one merge on to the mainline. A variant of this uses one diverge and two merges but the distance between the merges needs to be as great as possible to avoid potential conflicts. One principal connection on the mainline for the diverge, and one for the merge, is the preferred option with the final route selection occurring on the slip road as this reduces weaving on the mainline.

Downloaded from https://www.standardsforhighways.co.uk on 25-Nov-2026, CD 122 Revision 1, published: Jan-2020

Figure A.8 4 way, 2 level cyclic interchange



SUPERSEDED

A5.3 4 way, 4 level interchange

A 4 level interchange layout has the advantages of reduced land take, absence of loops and low number of structures; however, it can be visually intrusive due to its overall height.

Figure A.9 illustrates a 4 way, 4 level interchange layout.

Downloaded from https://www.standardsforhighways.co.uk on 25-Nov-2026, CD 122 Revision 1, published: Jan-2020

Figure A.9 4 way 4 level interchange layout



SUPERSEDED

A5.4 4 way, 2 level interchange

A 4 way, 2 level interchange layout, as illustrated in Figure A.10, is an alternative to the 4 level option shown in Figure A.8. It is less visually intrusive, but has a larger land take and larger carriageway area. Another disadvantage is that it includes loops.

Downloaded from https://www.standardsforhighways.co.uk on 25-Nov-2026, CD 122 Revision 1, published: Jan-2020

Figure A.10 4 way restricted height interchange



SUPERSEDED

A5.5 3 way interchanges

A5.5.1 3 way, 2 level 'trumpet'

A 3 way, 2 level 'trumpet' interchange has 2 way slip roads. It is not suitable for motorway to motorway links or generally high speed approaches to the loop from the minor road. As the minor road could be of a lesser standard to the major road, careful consideration is needed in relation to signing and preventing unauthorised users (in the case of the major road being a motorway) from entering the major road.

A 3 way, 2 level 'trumpet' is illustrated in Figure A.11.

Downloaded from https://www.standardsforhighways.co.uk on 25-Nov-2026, CD 122 Revision 1, published: Jan-2020

Figure A.11 3 way 2 level 'Trumpet' interchange



A5.5.2 3 way, 2 level restricted movement 'trumpet'

Figure A.12 shows a 3 way, 2 level 'trumpet' interchange with restricted movement. It has one way slip roads and enables higher vehicle speeds to be maintained with low land take. With the correct horizontal curvature and merge/diverge arrangement this can be suitable for motorway to motorway links.

Figure A.12 3 way, 2 level restricted movement 'Trumpet' interchange



A5.5.3 3 way, 2 level unrestricted 'T'

The 3 way, 2 level unrestricted 'T' layout, as illustrated in Figure A.13 caters for all movements in free flow conditions.

SUPERSEDED

Downloaded from https://www.standardsforhighways.co.uk on 25-Nov-2026, CD 122 Revision 1, published: Jan-2020

Figure A.13 3 way free flow 'T' layout



A5.5.4 3 leg 'Y' interchange with link roads

Figure A.14 illustrates a potential solution for an interchange where the roads join at a acute angle and there is a need to incorporate link roads.

Figure A.14 3 leg 'Y' interchange of 2 motorways with mainline motorway and link roads



SUPERSEDED

Downloaded from https://www.standardsforhighways.co.uk on 25-Nov-2026, CD 122 Revision 1, published: Jan-2020

SUPERSEDED

© Crown copyright 2020.
You may re-use this information (not including logos) free of charge in any format or medium, under the terms of the Open Government Licence. To view this licence:
visit **www.nationalarchives.gov.uk/doc/open-government-licence/**,
write to the **Information Policy Team, The National Archives, Kew, London TW9 4DU**,
or email **psi@nationalarchives.gsi.gov.uk**.

Downloaded from https://www.standardsforhighways.co.uk on 25-Nov-2026, CD 122 Revision 1, published: Jan-2020

Road Layout
Design

CD 122
England National Application Annex to CD 122 Geometric design of grade separated junctions

(formerly IAN 149/17, IAN 161/15 and IAN 198/17)

Revision 0

Summary
This National Application Annex sets out the Highways England specific requirements for the geometric design of grade separated junctions.

Feedback and Enquiries
Users of this document are encouraged to raise any enquiries and/or provide feedback on the content and usage of this document to the dedicated Highways England team. The email address for all enquiries and feedback is: Standards_Enquiries@highwaysengland.co.uk

This is a controlled document.

SUPERSEDED

Downloaded from https://www.standardsforhighways.co.uk on 25-Nov-2026, CD 122 Revision 1, published: Jan-2020

Contents

Release notes 2

Foreword 3
- Publishing information . . . 3
- Contractual and legal considerations . . . 3

Introduction 4
- Background . . . 4
- Assumptions made in the preparation of this document . . . 4

Abbreviations 5

Terms and definitions 6

E/1. Modifying existing motorways 7
- Scope . . . 7
- Geometric parameters . . . 7
  - Merge layouts (CD 122 3.12 and 3.21) . . . 7
  - Merge datum points (CD 122 3.5) . . . 7
  - Diverge layouts (CD 122 3.26 and 3.31) . . . 7
  - Stopping sight distance (CD 122 3.23, 3.24, 3.25, 3.33, 3.34, 5.13 and 5.14) . . . 7
  - Near straights (CD 122 5.8) . . . 8
  - Weaving lengths (CD 122 4.2, 4.3 and 4.5) . . . 8

E/2. Modifying existing dual carriageways 9
- Scope . . . 9
- Geometric parameters . . . 9
  - Merge layouts (CD 122 3.12 and 3.21) . . . 9
  - Merge datum points (CD 122 3.5) . . . 9
  - Diverge layouts (CD 122 3.26 and 3.31) . . . 9
  - Stopping sight distances (CD 122 3.23, 3.24, 3.25, 3.33, 3.34, 5.13 and 5.14) . . . 10
  - Near straights (CD 122 5.8) . . . 10
  - Weaving lengths (CD 122 4.2, 4.3 and 4.5) . . . 10

E/3. Smart motorways 11
- Scope . . . 11
- Geometric parameters . . . 11
  - Merge layout (CD 122 3.12 and 3.21) . . . 11
  - Merge datum points (CD 122 3.5) . . . 11
  - Merge over-run . . . 11
  - Diverge layout (CD 122 3.26 and 3.31) . . . 11
  - Stopping sight distance (CD 122 3.23, 3.24, 3.25, 3.33, 3.34, 5.13 and 5.14) . . . 12
  - Near straights (CD 122 5.8) . . . 12
  - Weaving lengths (CD 122 4.2, 4.3 and 4.5) . . . 12

E/4. 3 lane diverges 13
- Diverge layout (CD 122 3.27) . . . 13
- Datum points (additional to CD 122) . . . 13
- Measurement of weaving sections (additional to CD 122) . . . 13

E/5. Normative references 14

SUPERSEDED

Downloaded from https://www.standardsforhighways.co.uk on 25-Nov-2026, CD 122 Revision 1, published: Jan-2020

Release notes

Version	Date	Details of amendments
0	Mar 2020	Highways England National Application Annex to CD 122.

SUPERSEDED

Downloaded from https://www.standardsforhighways.co.uk on 25-Nov-2026, CD 122 Revision 1, published: Jan-2020

Foreword

Publishing information

This document is published by Highways England.

This document supersedes those parts of IAN 149/17, IAN 161/15 and IAN 198/17 relating to the geometric design of grade separated junctions.

Contractual and legal considerations

This document forms part of the works specification. It does not purport to include all the necessary provisions of a contract. Users are responsible for applying all appropriate documents applicable to their contract.

SUPERSEDED

Downloaded from https://www.standardsforhighways.co.uk on 25-Nov-2026, CD 122 Revision 1, published: Jan-2020

Introduction

Background

This National Application Annex (NAA) gives the Highways England specific requirements and additional relaxations relating to the geometric design of grade separated junctions for:

1) modifying existing motorways where motorway regulations apply (herein referred to as 'existing motorways');
2) modifying existing all-purpose dual carriageways;
3) smart motorway; and
4) 3 lane diverges.

The additional relaxations included in this NAA allow greater flexibility when dealing with the constraints associated with enhancing elements of existing motorways and all-purpose dual carriageways in England.

This National Application Annex is to be used in conjunction with CD 122 [Ref 1.N] and IAN 161 [Ref 3.N].

Assumptions made in the preparation of this document

The assumptions made in GG 101 [Ref 2.N] apply to this document.

SUPERSEDED

Downloaded from https://www.standardsforhighways.co.uk on 25-Nov-2026, CD 122 Revision 1, published: Jan-2020

Abbreviations

Abbreviations

Abbreviation	Definition
SM	Smart motorway

SUPERSEDED

Downloaded from https://www.standardsforhighways.co.uk on 25-Nov-2026, CD 122 Revision 1, published: Jan-2020

Terms and definitions

Terms

Term	Definition
Expressway	A high speed dual carriageway that has at least two lanes in each direction, grade separated junctions and uses technology to support operational regimes.

SUPERSEDED

Downloaded from https://www.standardsforhighways.co.uk on 25-Nov-2026, CD 122 Revision 1, published: Jan-2020

E/1. Modifying existing motorways

Scope

E/1.1 The requirements and advice in section E/1 shall only be used when modifying existing motorways, with the exception of smart motorway and expressway schemes.

E/1.1.1 The parameters in section E/1 should only be used where it is not practicable to comply with the requirements of CD 122.

E/1.2 The parameters in section E/1 shall not be used for new motorway elements e.g. the construction of a new slip road.

Geometric parameters

Merge layouts (CD 122 3.12 and 3.21)

E/1.3 CD 122 3.12 shall be used to derive the appropriate merge layout; however, for existing motorways, the derived merge layout can be amended by only one of the following options:

1) the road class in CD 122 Table 3.21 can be relaxed to 'rural all-purpose 120kph'; or
2) the CD 122 layout can be substituted as described below:
   a) Layout D can be used instead of Layout E1 and E2;
   b) Layout B or A1 can be used instead of Layout C;
   c) Layout A1 can be used instead of Layout B; or
3) where no lane gains are to be introduced the CD 122 layout can be substituted as described below:
   a) Layout B can be used instead of Layout D;
   b) Layout C or Layout E3 (see Figure E/1.3) can be used instead of Layout E1 and E2.

Figure E/1.3 Layout E Option 3 - ghost island merge with auxiliary lane

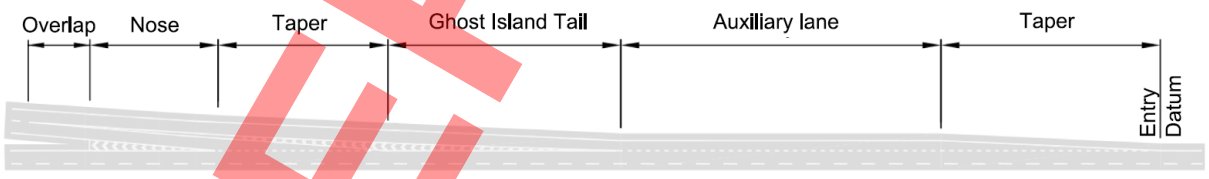

NOTE *The combination of a reduction in road class and a substitute layout is not permitted.*

E/1.3.1 Where the road class is reduced, the design parameters may be a combination of 'rural all-purpose 120kph' and 'rural motorway' standard to maximise the capacity of the merge layout.

Merge datum points (CD 122 3.5)

E/1.4 The merge datum point for Layout E option 3 shall be the end of the downstream taper, as illustrated in Figure E/1.3.

Diverge layouts (CD 122 3.26 and 3.31)

E/1.5 CD 122 3.26 shall be used to derive the appropriate diverge layout; however, for existing motorways, the derived diverge layout can be amended by relaxing the road class in CD 122 Table 3.31 to 'rural all-purpose 120kph'.

E/1.5.1 Where the road class is reduced, the design parameters may be a combination of 'rural all-purpose 120kph' and 'rural motorway' standard to maximise the capacity of the diverge layout.

Stopping sight distance (CD 122 3.23, 3.24, 3.25, 3.33, 3.34, 5.13 and 5.14)

E/1.6 The minimum stopping sight distance to be provided on existing motorway connector roads shall be equal to or greater than the existing provision.

SUPERSEDED

Downloaded from https://www.standardsforhighways.co.uk on 25-Nov-2026, CD 122 Revision 1, published: Jan-2020

E/1.6.1 The stopping sight distance to be provided on existing motorway connector roads should be as close as practicable to the requirements of CD 122.

E/1.6.2 Where the stopping sight distance on an existing motorway connector road is less than the minimum required for that class of road, the existing provision should only be retained if a review of the operational performance does not highlight a problem with it.

Near straights (CD 122 5.8)

E/1.7 The near straight length to be provided at an existing motorway slip road shall be equal to or greater than the existing provision.

NOTE *The existing near straight provision could be no near straight at all.*

E/1.7.1 Adjoining near straight and nose lengths to be provided at an existing motorway slip road may be different.

E/1.7.2 The near straight length to be provided at an existing motorway slip road should be as close as practicable to the requirements of CD 122.

E/1.7.3 Where the length of near straight at an existing motorway slip road is less than the minimum required for that class of road, the existing provision should only be retained if a review of the operational performance does not highlight a problem with it.

Weaving lengths (CD 122 4.2, 4.3 and 4.5)

E/1.8 The minimum weaving length to be provided on an existing motorway shall be equal to or greater than the existing provision.

E/1.8.1 The weaving length to be provided on an existing motorway should be as close as practicable to the requirements of CD 122.

E/1.8.2 Where the weaving length on an existing motorway is less than the length derived from CD 122 Figure 4.6b, options for reducing weaving should be assessed and implemented where practicable.

NOTE *One option for reducing weaving length is introducing dedicated lanes between junctions.*

SUPERSEDED

Downloaded from https://www.standardsforhighways.co.uk on 25-Nov-2026, CD 122 Revision 1, published: Jan-2020

E/2. Modifying existing dual carriageways

Scope

E/2.1 The requirements and advice in section E/2 shall only be used when modifying existing all-purpose dual carriageways, with the exception of expressways.

E/2.1.1 The parameters in section E/2 should only be used where it is not practicable to comply with the requirements of CD 122.

E/2.2 The parameters in section E/2 shall not be used for new all-purpose dual carriageway elements e.g. the construction of a new slip road.

Geometric parameters

Merge layouts (CD 122 3.12 and 3.21)

E/2.3 CD 122 3.12 shall be used to derive the appropriate merge layout; however, for existing dual carriageways, the derived merge layout can be amended by only one of the following options:

1) the road class in CD 122 Table 3.21 can be relaxed to 'urban road speed limit 60 mph'; or
2) the CD 122 layout can be substituted as described below:
   a) Layout D can be used instead of Layout E1 and E2;
   b) Layout B or A1 can be used instead of Layout C;
   c) Layout A1 can be used instead of Layout B; or
3) where no lane gains are to be introduced, the CD 122 layout can be substituted as described below:
   a) Layout B can be used instead of Layout D;
   b) Layout C or Layout E3 can be used instead of Layout E1 and E2.

Figure E/2.3 Layout E option 3 - ghost island merge with auxiliary lane

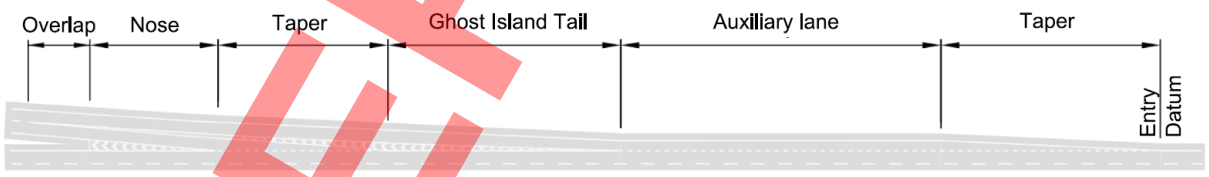

NOTE *The combination of a reduction in road class and a substitute layout is not permitted.*

E/2.4 When reducing the merge parameters from 'rural all-purpose' to those of 'urban road speed limit 60 mph', the auxiliary lane length shall be reduced first before reducing the lengths of entry taper and nose length.

E/2.4.1 Where the road class is reduced, the design parameters may be a combination of 'urban road speed limit 60 mph' and 'rural all-purpose' standard to maximise the capacity of the merge layout.

Merge datum points (CD 122 3.5)

E/2.5 The merge datum point for Layout E option 3 shall be the end of the downstream taper, as illustrated in Figure E/2.3.

Diverge layouts (CD 122 3.26 and 3.31)

E/2.6 CD 122 3.26 shall be used to derive the appropriate diverge layout; however, for existing dual carriageways, the derived diverge layout can be amended by relaxing the road class in CD 122 Table 3.31 to 'Urban Road Speed Limit 60mph'.

E/2.7 When reducing the diverge parameters from 'rural all-purpose' to those of 'urban road speed limit 60 mph', the length of ghost island head shall be reduced first before reducing the lengths of the other parameters in the following order:

SUPERSEDED

Downloaded from https://www.standardsforhighways.co.uk on 25-Nov-2026, CD 122 Revision 1, published: Jan-2020

1) length of exit taper 1-lane and 2-lane;
2) length of auxiliary lane taper;
3) minimum auxiliary lane length;
4) nose length.

E/2.7.1 Where the road class is relaxed the design parameters may be a combination of 'urban road speed limit 60mph' and 'rural all-purpose' standard to maximise the capacity of the diverge layout.

Stopping sight distances (CD 122 3.23, 3.24, 3.25, 3.33, 3.34, 5.13 and 5.14)

E/2.8 The minimum stopping sight distance to be provided on existing dual carriageway connector roads shall be equal to or greater than the existing provision.

E/2.8.1 The stopping sight distance to be provided on existing dual carriageway connector roads should be as close as practicable to the requirements of CD 122.

E/2.8.2 Where the stopping sight distance on an existing dual carriageway connector road is less than the minimum required for that class of road, the existing provision should only be retained if a review of the operational performance does not highlight a problem with it.

Near straights (CD 122 5.8)

E/2.9 The near straight to be provided at an existing dual carriageway slip road shall be equal to or greater than the existing provision.

NOTE *The existing near straight provision could be no near straight at all.*

E/2.9.1 Adjoining near straight and nose lengths to be provided at an existing dual carriageway slip road may be different.

E/2.9.2 The near straight length to be provided at an existing dual carriageway slip road should be as close as practicable to the requirements of CD 122.

E/2.9.3 Where the length of near straight at an existing dual carriageway slip road is less than the minimum required for that class of road, the existing provision should only be retained if a review of the operational performance does not highlight a problem with it.

Weaving lengths (CD 122 4.2, 4.3 and 4.5)

E/2.10 The minimum weaving length provided on an existing dual carriageway shall be equal to or greater than the existing provision.

E/2.10.1 The weaving length to be provided on an existing dual carriageway should be as close as practicable to the requirements of CD 122.

E/2.10.2 Where the weaving length on an existing dual carriageway is less than the length derived from CD 122 Figure 4.6b, options for reducing weaving should be assessed and implemented where practicable.

NOTE *One option for reducing weaving length is introducing dedicated lanes between junctions.*

SUPERSEDED

Downloaded from https://www.standardsforhighways.co.uk on 25-Nov-2026, CD 122 Revision 1, published: Jan-2020

E/3. Smart motorways

Scope

E/3.1 The requirements and advice contained in section E/3 shall only be used to upgrade an existing motorway to a smart motorway (SM).

E/3.2 Where a new junction is proposed as part of the upgrade of an existing motorway to a SM, the parameters in section E/3 shall not be used to design the new elements of that junction e.g. the slip roads, with the exception of the E/3 merge overrun section.

Geometric parameters

Merge layout (CD 122 3.12 and 3.21)

E/3.3 CD 122 3.12 shall be used to derive the appropriate merge layout; however, for SM schemes, the derived merge layout can be amended by only one of the following options:

1) the road class in CD 122 Table 3.21 can be relaxed to 'rural all-purpose 120kph'; or
2) the CD 122 layout can be substituted as described below:
   a) Layout D or E3 can be used instead of Layout E1 and E2; or
   b) Layout B or A1 can be used instead of Layout C; or
   c) Layout A1 can be used instead of Layout B;
3) where no lane gains are to be introduced the CD 122 layout can be substituted as described below:
   a) Layout B can be used instead of Layout D.
   b) Layout C or Layout E3 can be used instead of Layout E1 and E2.

Figure E/3.3 Layout E option 3 - ghost island merge with auxiliary lane

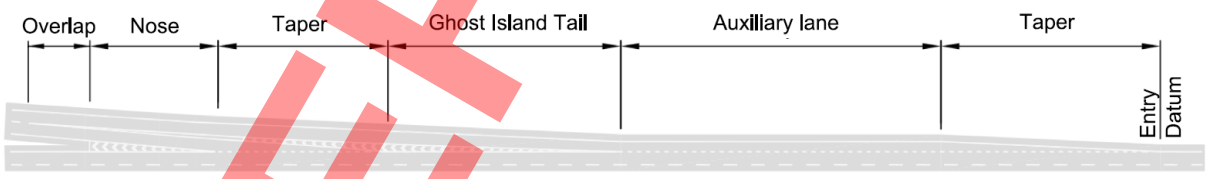

NOTE *The combination of a reduction in road class and a substitute layout is not permitted.*

E/3.3.1 Where the road class is reduced, the design parameters may be a combination of 'rural all-purpose 120kph' and 'rural motorway' standard to maximise the capacity of the merge layout.

E/3.4 The merge nose width must accommodate the hatched road marking to TSRGD [Ref 4.N] diagram 1042 (Schedule 9 Part 6 Item 22); however, a ratio that differs from that defined in CD 122 Table 3.21 is permissible.

Merge datum points (CD 122 3.5)

E/3.5 The merge datum point for Layout E option 3 shall be the end of the downstream taper, as illustrated in Figure E/3.3.

Merge over-run

E/3.6 Where non-lane gain merges are to be provided, the need for merge overrun shall be assessed.

E/3.6.1 The merge over-run assessment should include monitoring of the existing non-lane gain merge (where applicable) and consultation with the relevant regional operations team to determine if there are any known merging issues with the existing layout.

E/3.6.2 Where the merge overrun assessment indicates the need for overrun provision, this should be provided.

SUPERSEDED

Downloaded from https://www.standardsforhighways.co.uk on 25-Nov-2026, CD 122 Revision 1, published: Jan-2020

Diverge layout (CD 122 3.26 and 3.31)

E/3.7 CD 122 3.26 shall be used to derive the appropriate diverge layout; however, for SM schemes, the derived diverge layout can be amended by either of the following methods:

1) the road class in CD 122 Table 3.31 can be relaxed to the 'Rural All-Purpose 120kph'; or
2) the CD 122 layout can be substituted for any other layout, with the exception of:
   a) Layout A, B or C cannot be used instead of Layout E; and
   b) Layout A cannot be used instead of Layout D.

NOTE *The combination of a reduction in road class and a substitute layout is not permitted.*

E/3.7.1 Where the road class is reduced, the design parameters may be a combination of 'rural all-purpose 120kph' and 'rural motorway' standard to maximise the capacity of the merge layout.

E/3.8 The diverge nose width must accommodate the hatched road marking to TSRGD [Ref 4.N] diagram 1042 (Schedule 9 Part 6 Item 22); however, a ratio that differs from that defined in CD 122 Table 3.31 is permissible.

Stopping sight distance (CD 122 3.23, 3.24, 3.25, 3.33, 3.34, 5.13 and 5.14)

E/3.9 The minimum stopping sight distance to be provided on a SM scheme connector road shall be equal to or greater than the existing provision.

E/3.9.1 The stopping sight distance to be provided on a SM scheme connector road should be as close as practicable to the requirements of CD 122.

E/3.9.2 Where the stopping sight distance on a SM scheme connector road is less than required for that class of road, the existing provision should only be retained if a review of the operational performance does not highlight a problem with it.

Near straights (CD 122 5.8)

E/3.10 The near straight length to be provided at a SM scheme slip road shall be equal to or greater than the existing provision.

NOTE *The existing near straight provision could be no near straight at all.*

E/3.10.1 Adjoining near straight and nose lengths to be provided at an existing motorway slip road may be different.

E/3.10.2 The near straight length to be provided at a SM scheme motorway slip road should be as close as practicable to the requirements of CD 122.

E/3.10.3 Where the length of near straight at an existing motorway slip road is less than the minimum required for that class of road, the existing provision should only be retained if a review of the operational performance does not highlight a problem with it.

Weaving lengths (CD 122 4.2, 4.3 and 4.5)

E/3.11 The minimum weaving length provided on a SM scheme shall be equal to or greater than the existing provision.

E/3.11.1 The weaving length to be provided on an SM scheme should be as close as practicable to the requirements of CD 122.

E/3.11.2 Where the weaving length on a SM scheme is less than the length derived from CD 122 Figure 4.6b, options for reducing weaving should be assessed and implemented where practicable.

NOTE *One option for reducing weaving length is introducing dedicated lanes between junctions.*

SUPERSEDED

Downloaded from https://www.standardsforhighways.co.uk on 25-Nov-2026, CD 122 Revision 1, published: Jan-2020

E/4. 3 lane diverges

Diverge layout (CD 122 3.27)

E/4.1 CD 122 3.27 shall not apply.

E/4.2 For 3 lane diverges from the main carriageway, either Layouts F or G shall be used based on the number of downstream lanes to be provided.

E/4.3 Layout G shall only be used with approval from the Overseeing Organisation.

Figure E/4.3 Layout G - mainline 2 lane drop and ghost island diverge

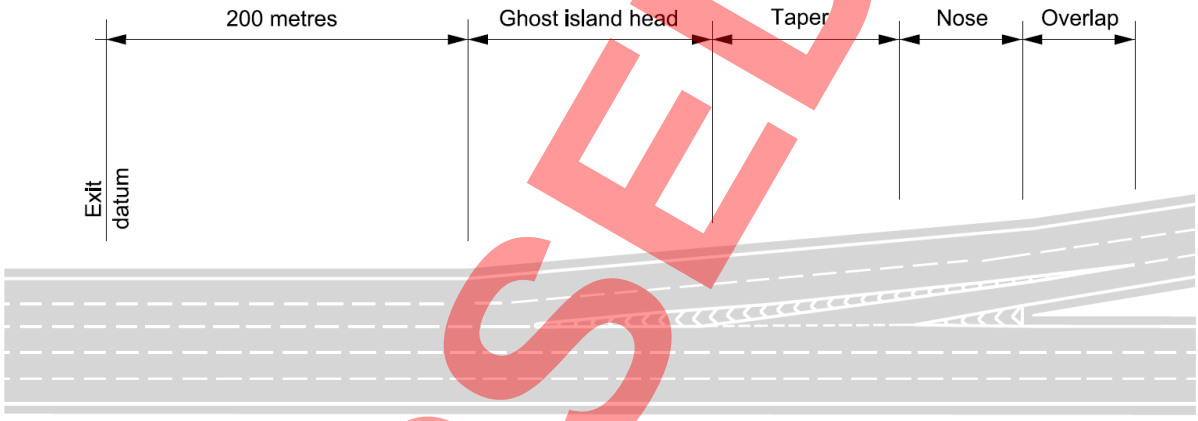

Datum points (additional to CD 122)

E/4.4 The datum point for diverge Layout G shall be 200m upstream of tip of ghost island head, as illustrated on Figure E/4.3.

Measurement of weaving sections (additional to CD 122)

E/4.5 Weaving sections for diverge Layout G shall be measured to the:

1) exit datum point + 100 metres as defined in CD 122 Figure 4.4h for design speeds of ≥100kph.
2) exit datum point + 50 metres as defined in CD 122 Figure 4.4h for designs speeds of ≤85kph.

SUPERSEDED

Downloaded from https://www.standardsforhighways.co.uk on 25-Nov-2026, CD 122 Revision 1, published: Jan-2020

E/5. Normative references

The following documents, in whole or in part, are normative references for this document and are indispensable for its application. For dated references, only the edition cited applies. For undated references, the latest edition of the referenced document (including any amendments) applies.

Ref 1.N	Highways England. CD 122, 'Geometric design of grade separated junctions'
Ref 2.N	Highways England. GG 101, 'Introduction to the Design Manual for Roads and Bridges'
Ref 3.N	IAN 161, 'Smart Motorways'
Ref 4.N	The Stationery Office. TSRGD, 'The Traffic Signs Regulations and General Directions 2016'

SUPERSEDED

Downloaded from https://www.standardsforhighways.co.uk on 25-Nov-2026, CD 122 Revision 1, published: Jan-2020

SUPERSEDED

© Crown copyright 2020.
You may re-use this information (not including logos) free of charge in any format or medium, under the terms of the Open Government Licence. To view this licence:
visit **www.nationalarchives.gov.uk/doc/open-government-licence/**,
write to the **Information Policy Team, The National Archives, Kew, London TW9 4DU**,
or email **psi@nationalarchives.gsi.gov.uk**.

Downloaded from https://www.standardsforhighways.co.uk on 25-Nov-2026, CD 122 Revision 1, published: Jan-2020

Department for Infrastructure
An Roinn Bonneagair

Road Layout
Design

CD 122
Northern Ireland National Application Annex to CD 122 Geometric design of grade separated junctions

Revision 0

Summary
There are no specific requirements for Department for Infrastructure Northern Ireland supplementary or alternative to those given in CD 122.

Feedback and Enquiries
Users of this document are encouraged to raise any enquiries and/or provide feedback on the content and usage of this document to the dedicated team in the Department for Infrastructure, Northern Ireland. The email address for all enquiries and feedback is: dcu@infrastructure-ni.gov.uk

This is a controlled document.

SUPERSEDED

Downloaded from https://www.standardsforhighways.co.uk on 25-Nov-2026, CD 122 Revision 1, published: Jan-2020

Contents

Release notes **2**

SUPERSEDED

Downloaded from https://www.standardsforhighways.co.uk on 25-Nov-2026, CD 122 Revision 1, published: Jan-2020

Release notes

Version	Date	Details of amendments
0	Aug 2019	Department for Infrastructure Northern Ireland National Application Annex to CD 122.

SUPERSEDED

Downloaded from https://www.standardsforhighways.co.uk on 25-Nov-2026, CD 122 Revision 1, published: Jan-2020

SUPERSEDED

© Crown copyright 2019.
You may re-use this information (not including logos) free of charge in any format or medium, under the terms of the Open Government Licence. To view this licence:
visit **www.nationalarchives.gov.uk/doc/open-government-licence/**,
write to the **Information Policy Team, The National Archives, Kew, London TW9 4DU**,
or email **psi@nationalarchives.gsi.gov.uk**.

Downloaded from https://www.standardsforhighways.co.uk on 25-Nov-2026, CD 122 Revision 1, published: Jan-2020

Road Layout
Design

CD 122
Scotland National Application Annex to CD 122 Geometric design of grade separated junctions

Revision 0

Summary
There are no specific requirements for Transport Scotland supplementary or alternative to those given in CD 122.

Feedback and Enquiries
Users of this document are encouraged to raise any enquiries and/or provide feedback on the content and usage of this document to the dedicated Transport Scotland team. The email address for all enquiries and feedback is: TSStandardsBranch@transport.gov.scot

This is a controlled document.

SUPERSEDED

Downloaded from https://www.standardsforhighways.co.uk on 25-Nov-2026, CD 122 Revision 1, published: Jan-2020

Contents

Release notes **2**

SUPERSEDED

Downloaded from https://www.standardsforhighways.co.uk on 25-Nov-2026, CD 122 Revision 1, published: Jan-2020

Release notes

Version	Date	Details of amendments
0	Aug 2019	Transport Scotland National Application Annex to CD 122.

SUPERSEDED

Downloaded from https://www.standardsforhighways.co.uk on 25-Nov-2026, CD 122 Revision 1, published: Jan-2020

SUPERSEDED

© Crown copyright 2019.
You may re-use this information (not including logos) free of charge in any format or medium, under the terms of the Open Government Licence. To view this licence:
visit **www.nationalarchives.gov.uk/doc/open-government-licence/**,
write to the **Information Policy Team, The National Archives, Kew, London TW9 4DU**,
or email **psi@nationalarchives.gsi.gov.uk**.

Downloaded from https://www.standardsforhighways.co.uk on 25-Nov-2026, CD 122 Revision 1, published: Jan-2020

Llywodraeth Cymru
Welsh Government

Road Layout
Design

CD 122
Wales National Application Annex to CD 122 Geometric design of grade separated junctions

Revision 0

Summary
There are no specific requirements for Welsh Government supplementary or alternative to those given in CD 122.

SUPERSEDED

Feedback and Enquiries
Users of this document are encouraged to raise any enquiries and/or provide feedback on the content and usage of this document to the dedicated Welsh Government team. The email address for all enquiries and feedback is: CustomerHelp@wales.gsi.gov.uk

This is a controlled document.

Downloaded from https://www.standardsforhighways.co.uk on 25-Nov-2026, CD 122 Revision 1, published: Jan-2020

Contents

Release notes **2**

SUPERSEDED

Downloaded from https://www.standardsforhighways.co.uk on 25-Nov-2026, CD 122 Revision 1, published: Jan-2020

Release notes

Version	Date	Details of amendments
0	Aug 2019	Welsh Government National Application Annex to CD 122.

SUPERSEDED

Downloaded from https://www.standardsforhighways.co.uk on 25-Nov-2026, CD 122 Revision 1, published: Jan-2020

SUPERSEDED

© Crown copyright 2019.
You may re-use this information (not including logos) free of charge in any format or medium, under the terms of the Open Government Licence. To view this licence:
visit **www.nationalarchives.gov.uk/doc/open-government-licence/**,
write to the **Information Policy Team, The National Archives, Kew, London TW9 4DU**,
or email **psi@nationalarchives.gsi.gov.uk**.

Downloaded from https://www.standardsforhighways.co.uk on 25-Nov-2026, CD 122 Revision 1, published: Jan-2020